



LEGENDA

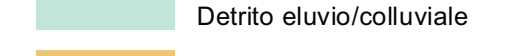
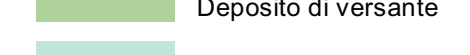
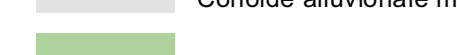
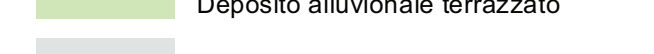
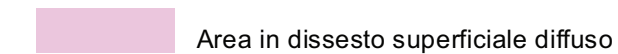
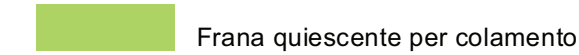
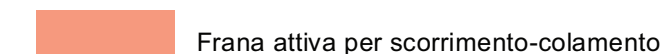
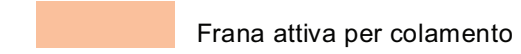
Depositi marini neogenici - quaternario del margine appenninico padano





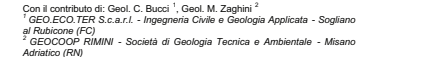
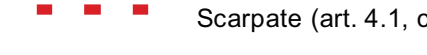


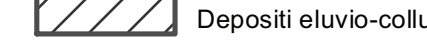
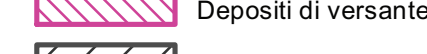
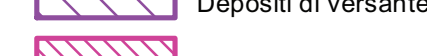
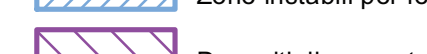
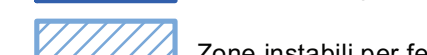


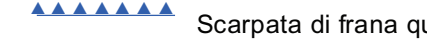
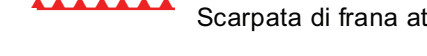
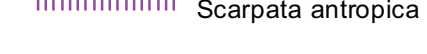

Depositi quaternari costieri e di transizione




Depositi quaternari continentali




Elementi geomorfologici/antropici



PTCP 2007/ VARIANTE 2012



Confine comunale



Con il contributo di: ...

... ..

... ..

... ..

... ..

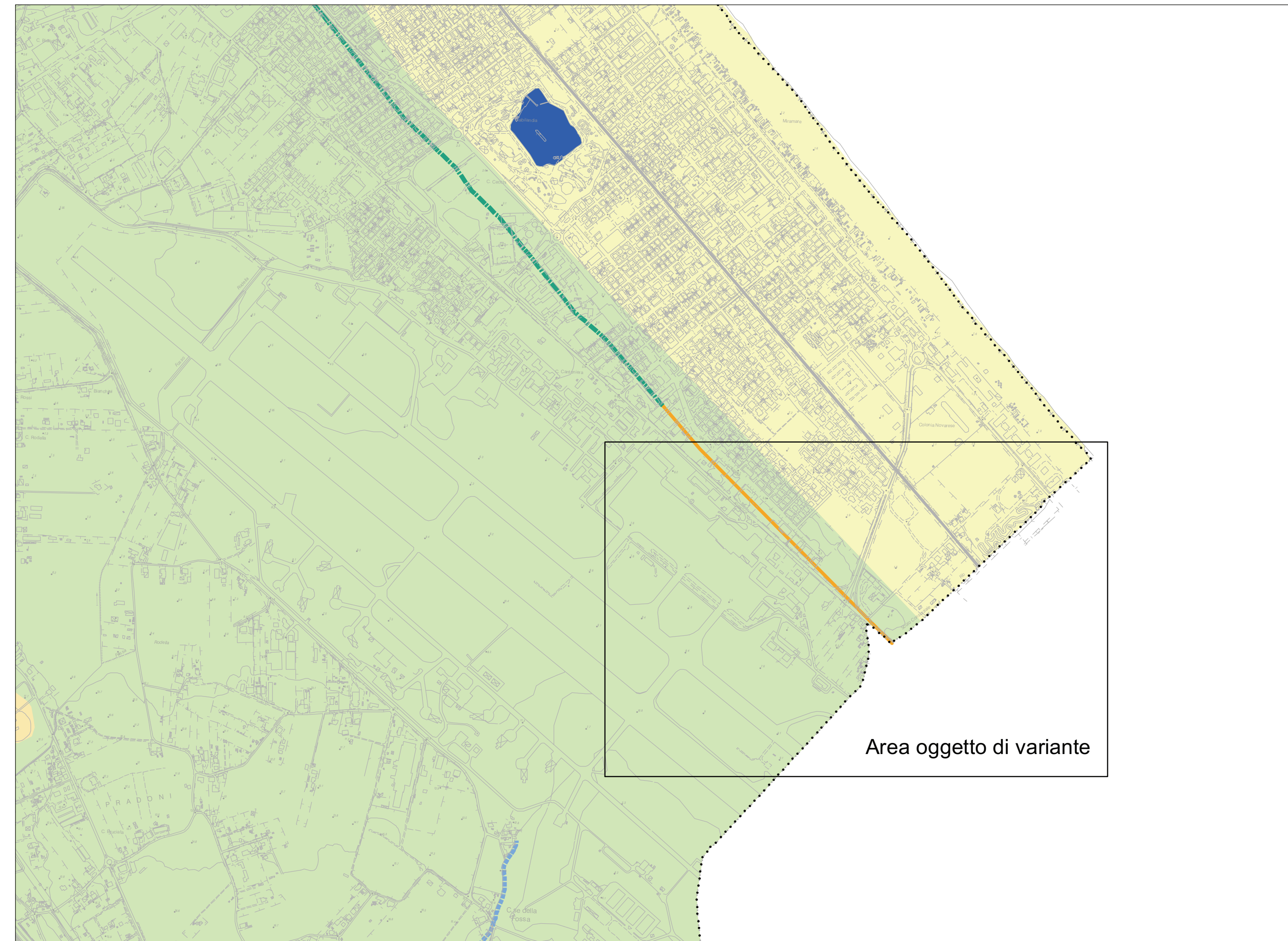
... ..

... ..

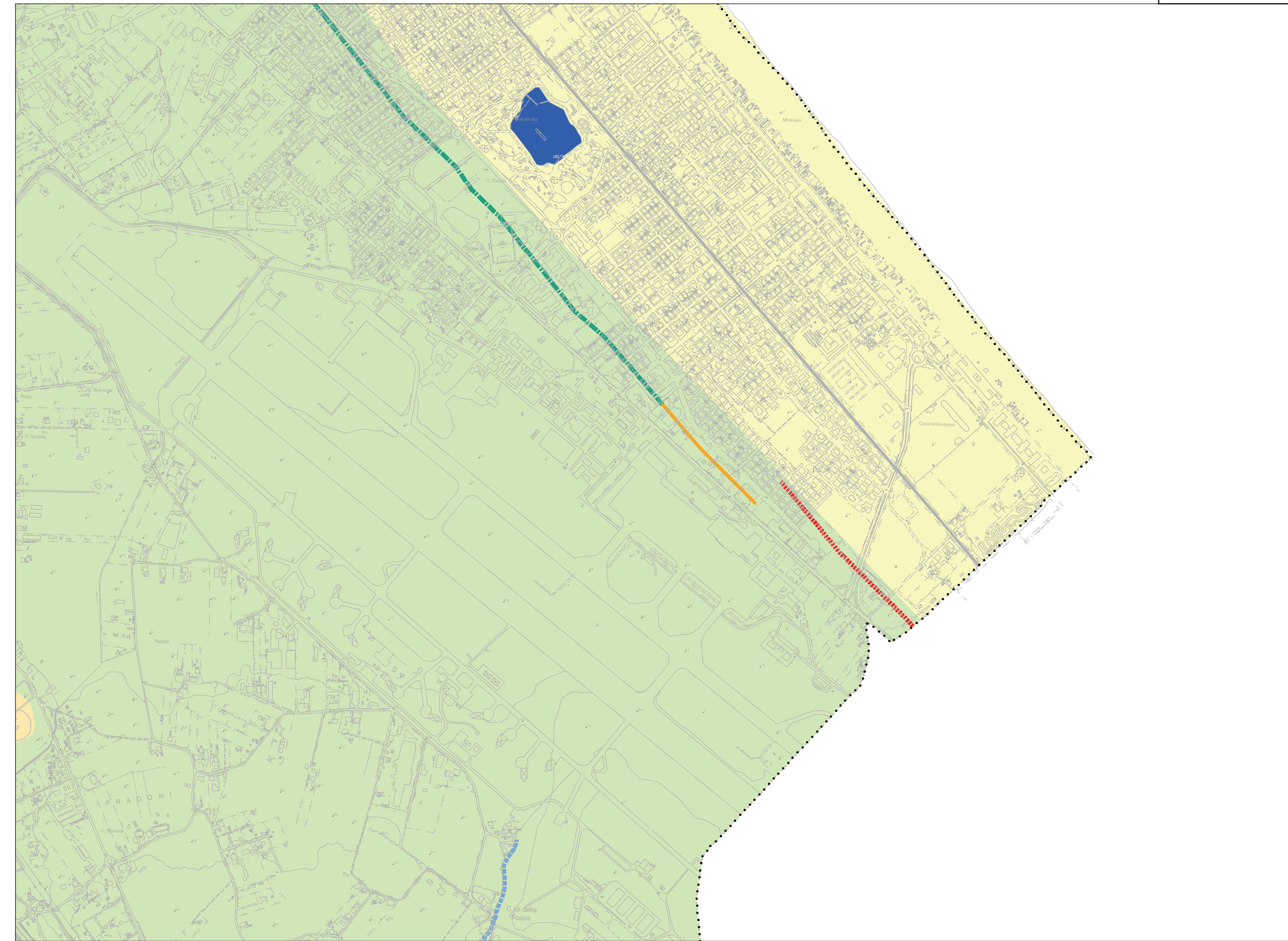
... ..

... ..

... ..



VIGENTE



VARIANTE

