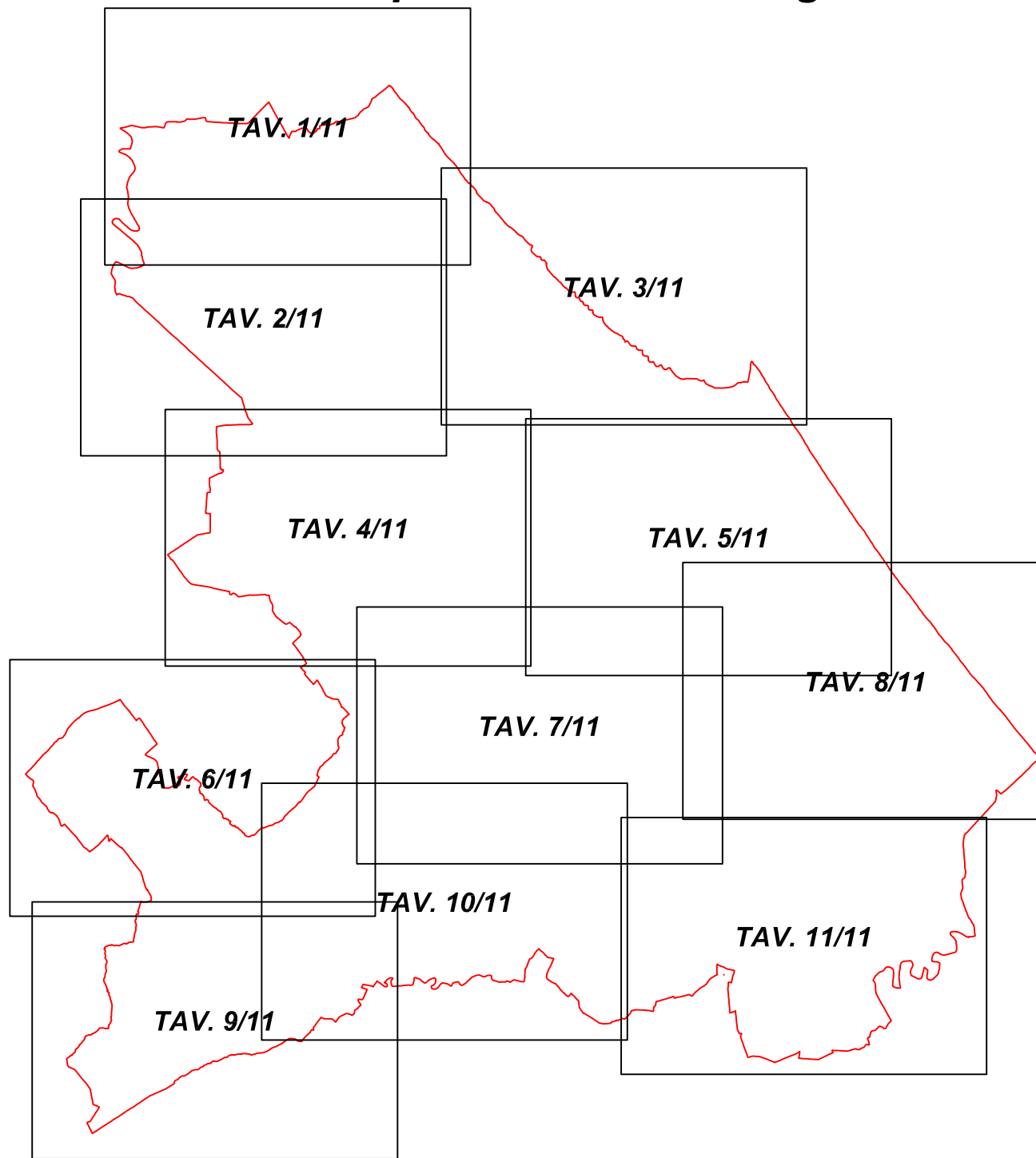


Inquadramento Cartografico





MAPPATURA ACUSTICA STRATEGICA

DELL'AGGLOMERATO DI RIMINI

(agglomerato con più di 100.000 abitanti)

in applicazione del D. Lgs. 194/2005

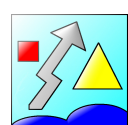
Mappa dei conflitti
Mappe_Conflitto_LDEN / LNIGHT



COMUNE DI RIMINI
Direzione Lavori Pubblici e Qualità
Urbana
U.O. Gestione Ambientale
Via Rosaspina, 7 – 47923 Rimini

Responsabili del Progetto:

Dott. Domenico Bartolucci
Ing. Massimo Paganelli
Per. Ind. Roberto Bronzetti



VIE EN.RO.SE.
Ingegneria S.r.l.
Via Stradivari, 19 50127 Firenze
acustica@vienrose.it

Direttore Tecnico:

Dott. Ing. Sergio Luzzi
Dott. Ing. Francesco Borchi

Project Manager:

Dott.ssa Raffaella Bellomini

Responsabile modellistica:

Dott. Ing. Andrea Guido Falchi

Collaboratori:

Dott. Ing. Elena Scatragli
Dott. Ing. Matteo Goretti
Dott. Arch. Rossella Natale

30/05/2014 Rev.2

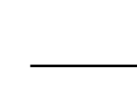
Scala: 1:5.000

Formato: A0.pdf






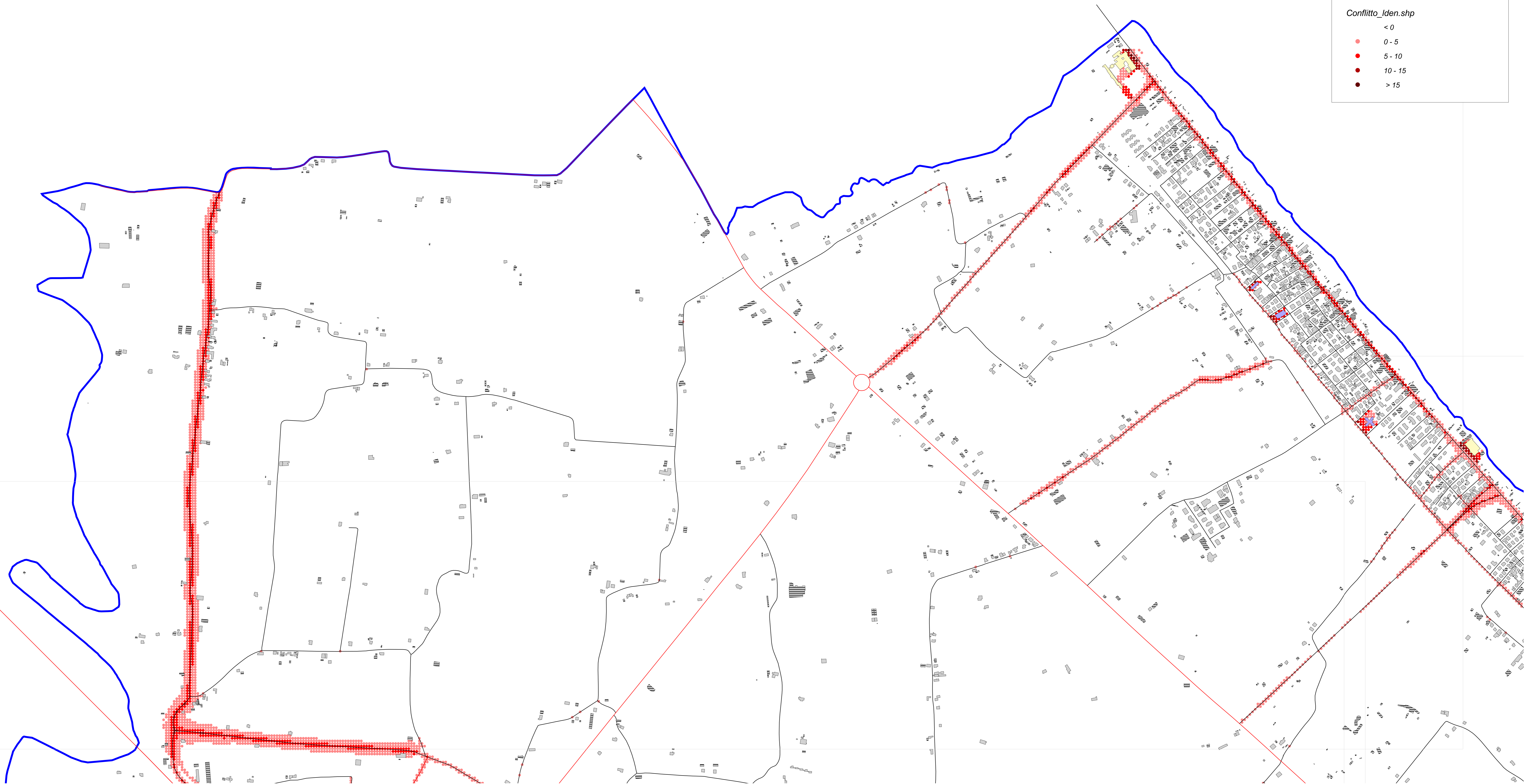
FORMATO A0 - Scala 1:5.000

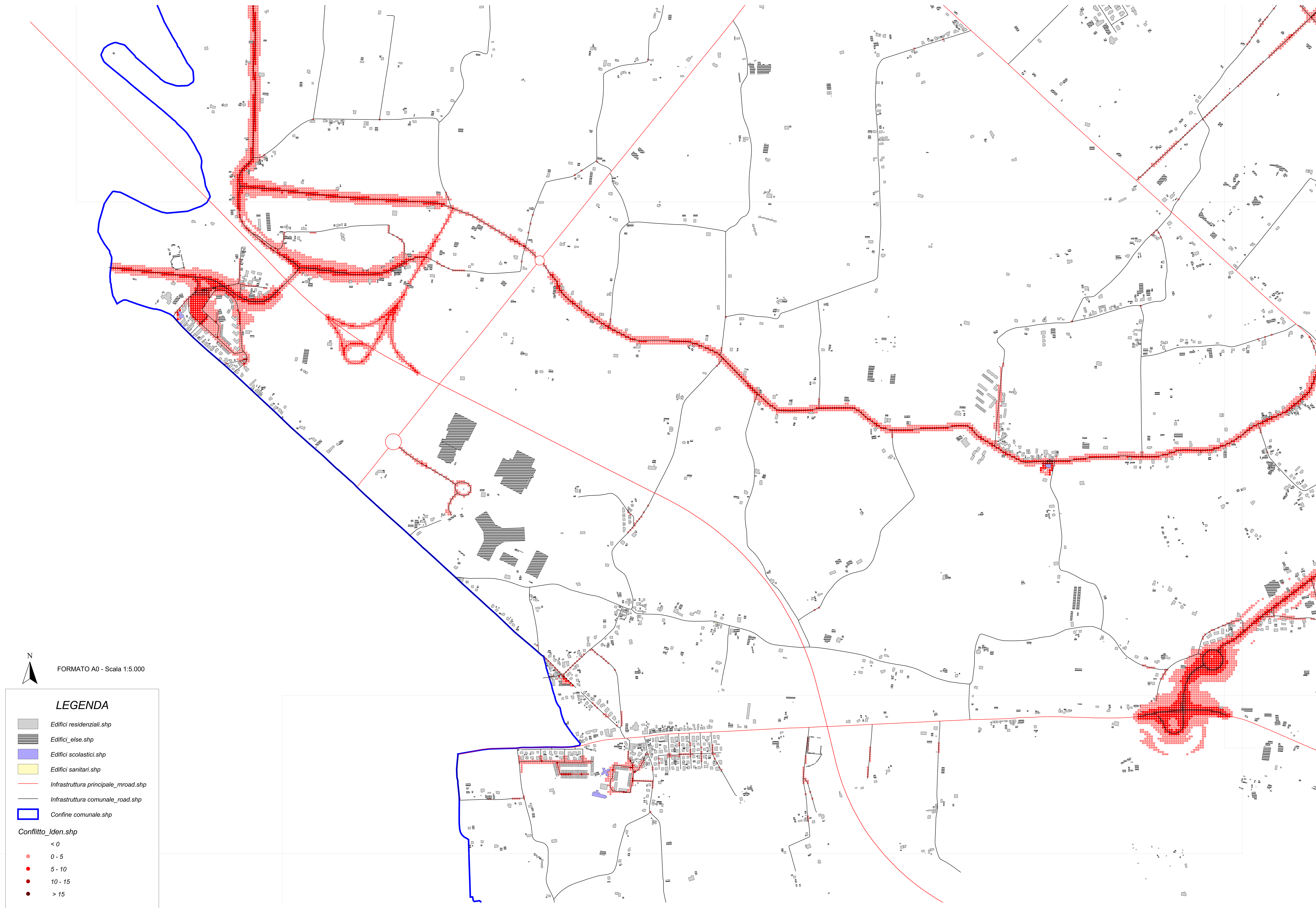
LEGENDA

-  Edifici residenziali.shp
-  Fabbricati.shp
-  Edifici scolastici.shp
-  Edifici sanitari.shp
-  Infrastruttura principale_mroad.shp
-  Infrastruttura comunale_road.shp
-  Confine comunale.shp

Conflitto_lden.shp

-  < 0
-  0 - 5
-  5 - 10
-  10 - 15
-  > 15

















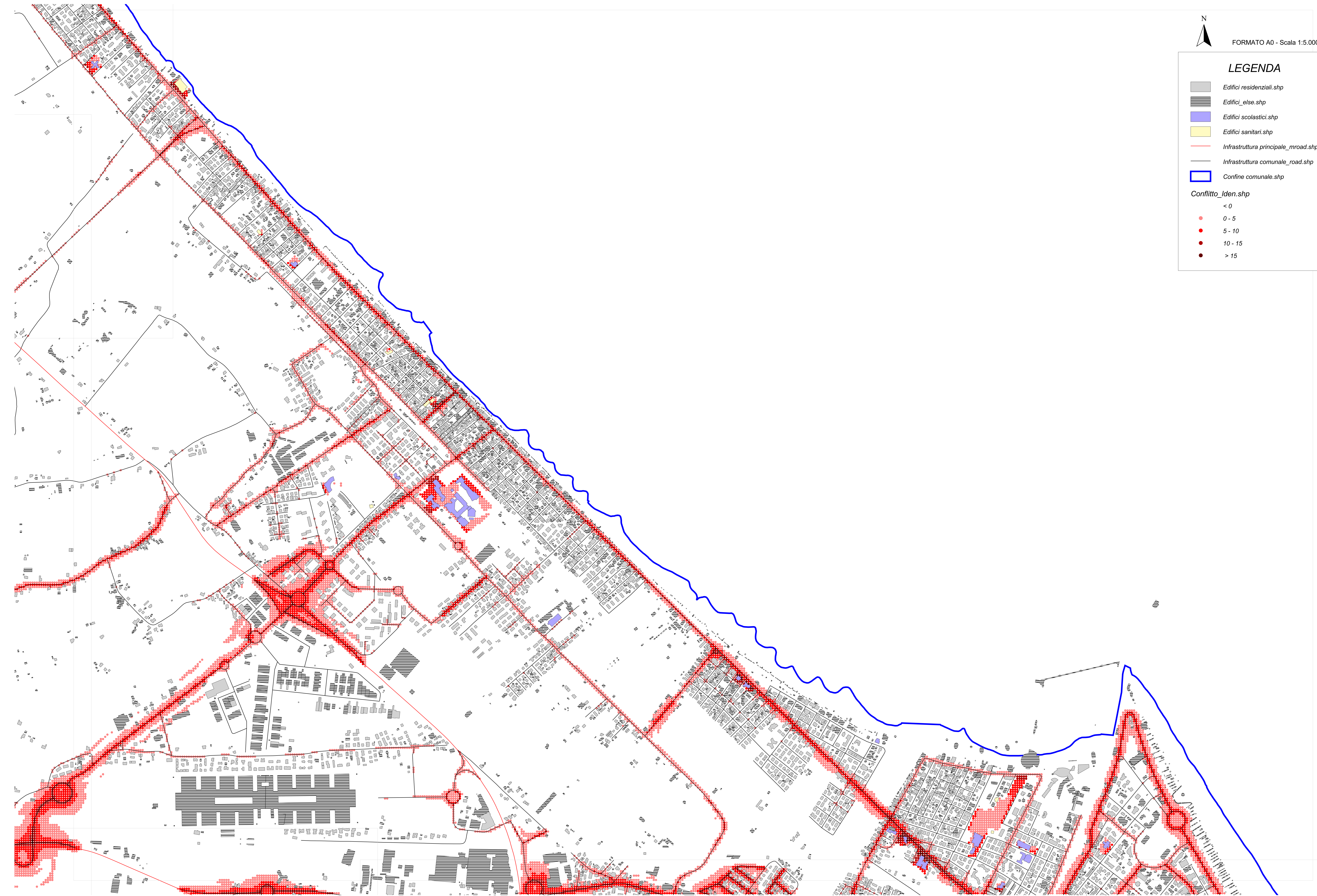


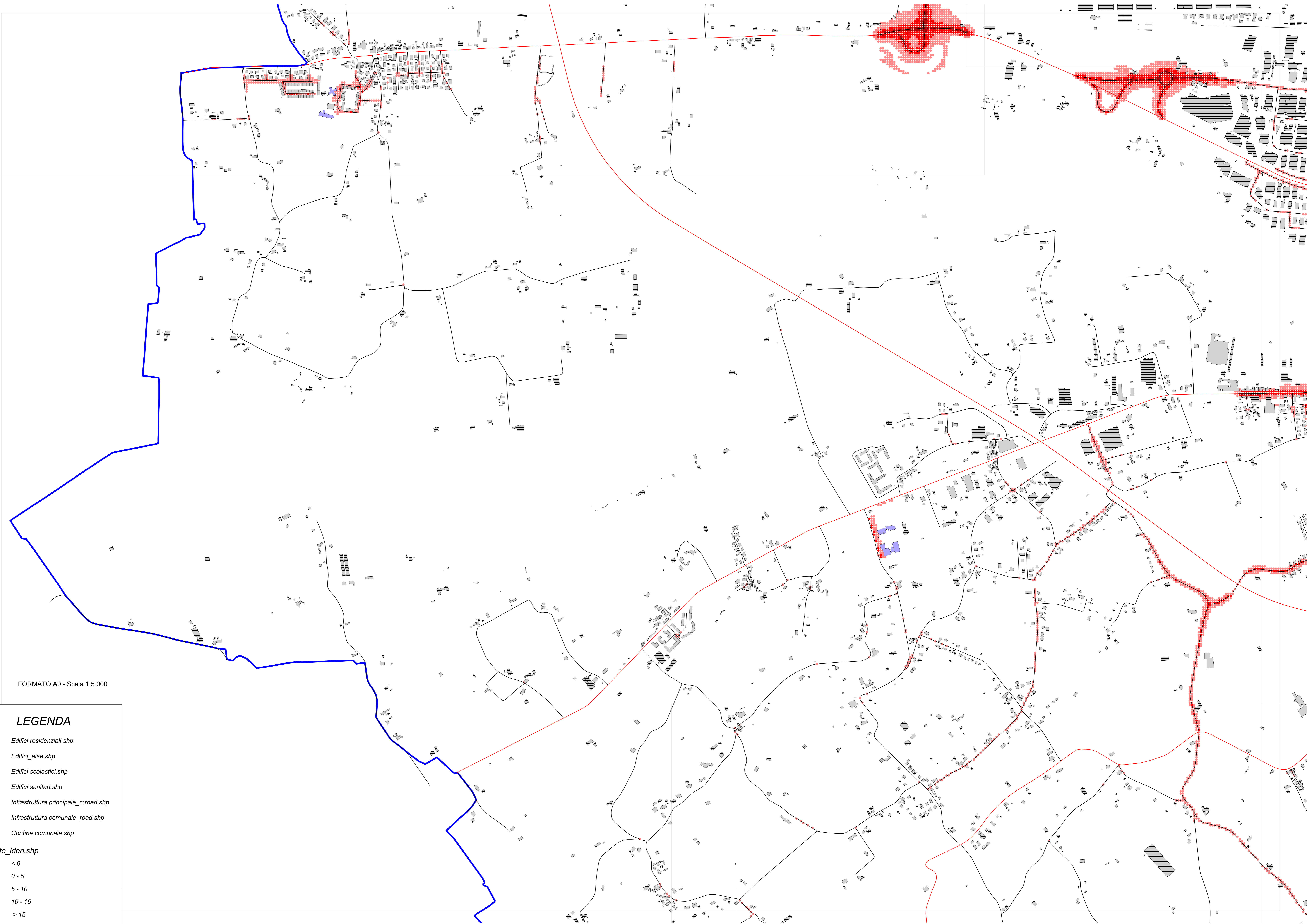
FORMATO A0 - Scala 1:5.000

LEGENDA

-  Edifici residenziali.shp
-  Edifici_else.shp
-  Edifici scolastici.shp
-  Edifici sanitari.shp
-  Infrastruttura principale_mroad.shp
-  Infrastruttura comunale_road.shp
-  Confine comunale.shp













- Conflitto_lden.shp**
-  < 0
-  0 - 5
-  5 - 10
-  10 - 15
-  > 15





FORMATO A0 - Scala 1:5.000








LEGENDA

-  Edifici residenziali.shp
 -  Edifici_else.shp
 -  Edifici scolastici.shp
 -  Edifici sanitari.shp
 -  Infrastruttura principale_mroad.shp
 -  Infrastruttura comunale_road.shp
 -  Confine comunale.shp
- Conflitto_lden.shp
-  < 0
 -  0 - 5
 -  5 - 10
 -  10 - 15
 -  > 15



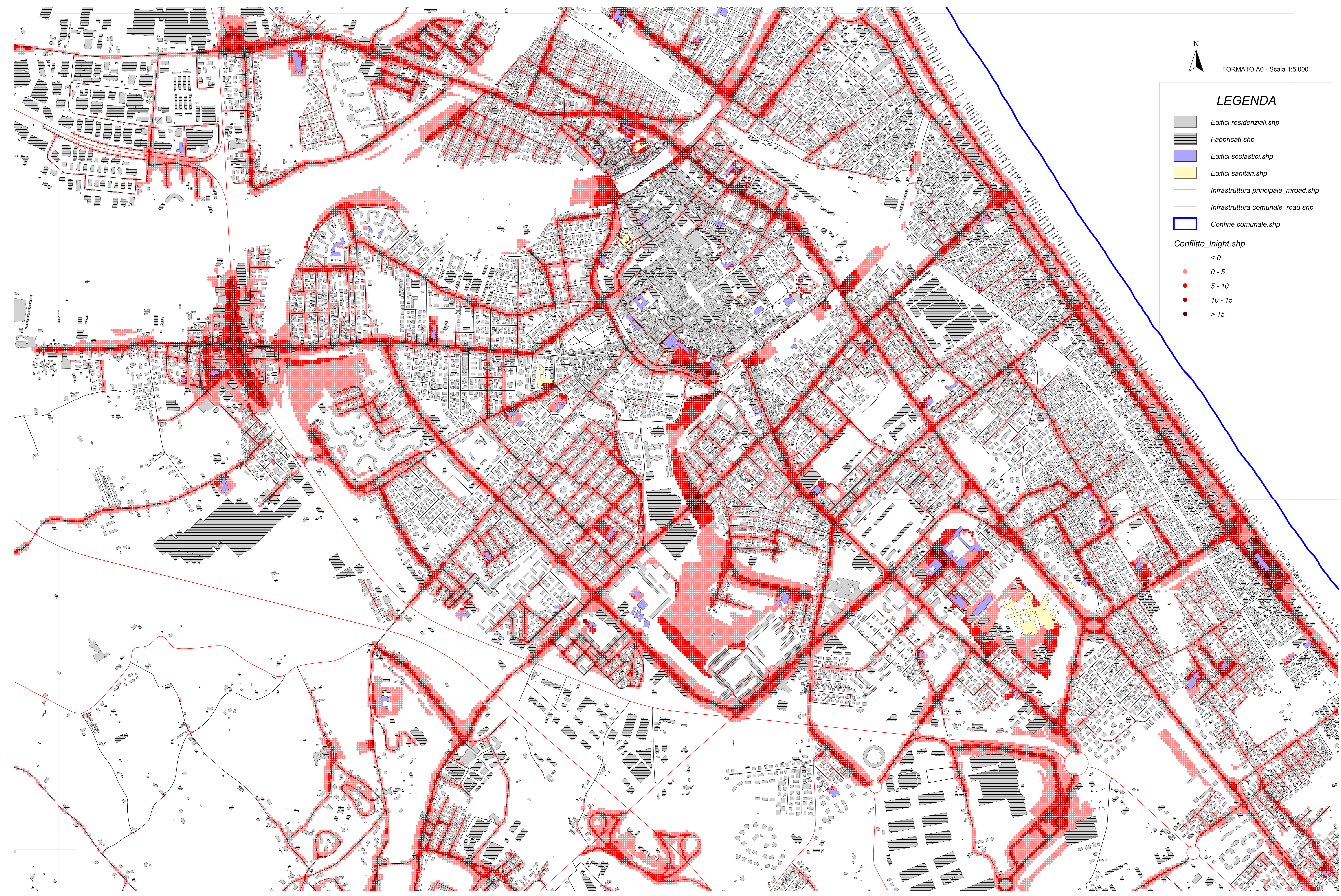
FORMATO A0 - Scala 1:5.000

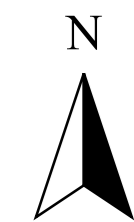
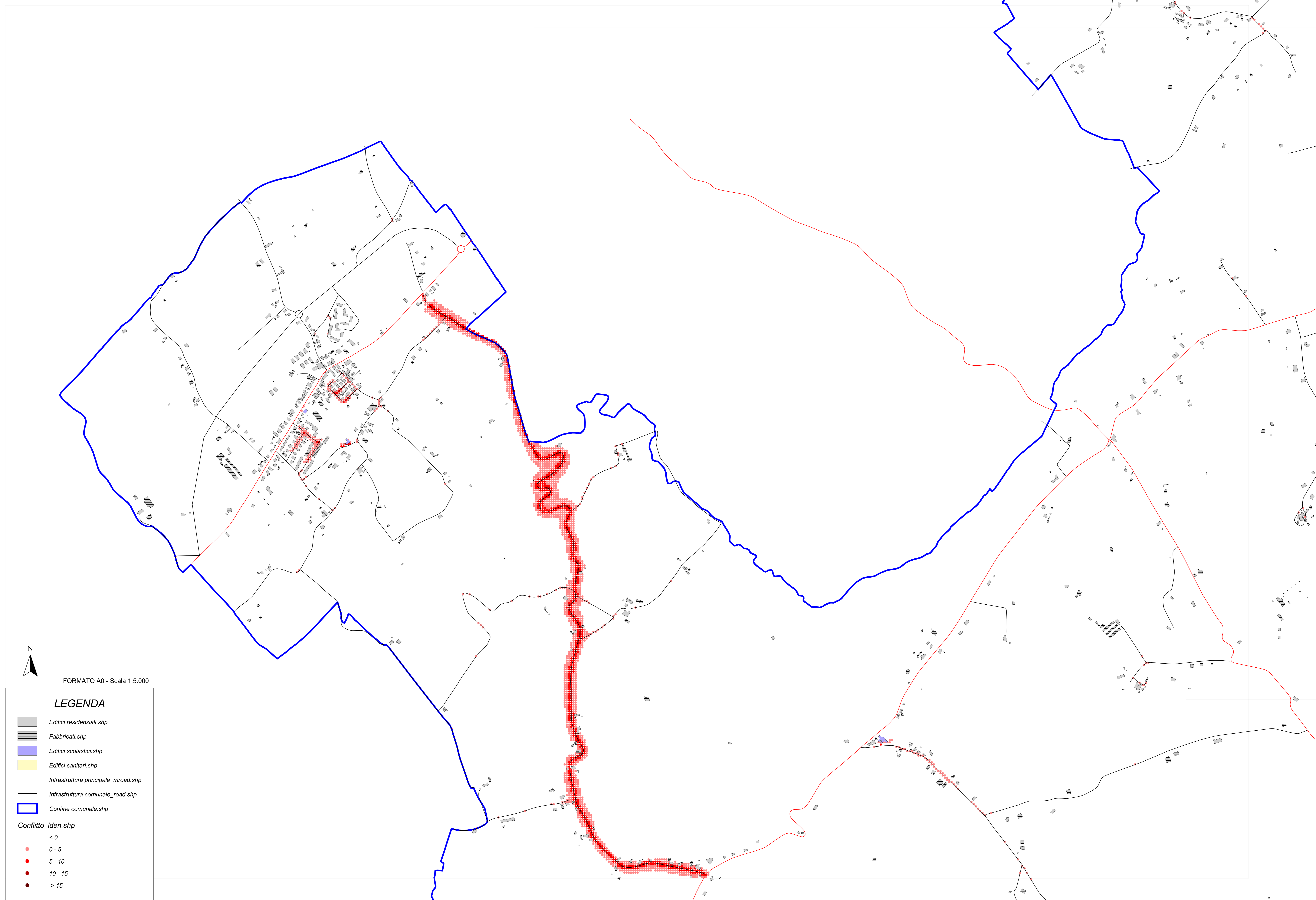
LEGENDA

-  Edifici residenziali.shp
-  Fabbricati.shp
-  Edifici scolastici.shp
-  Edifici sanitari.shp
-  Infrastruttura principale_mroad.shp
-  Infrastruttura comunale_road.shp
-  Confine comunale.shp

Conflitto_Inight.shp





-  < 0
-  0 - 5
-  5 - 10
-  10 - 15
-  > 15









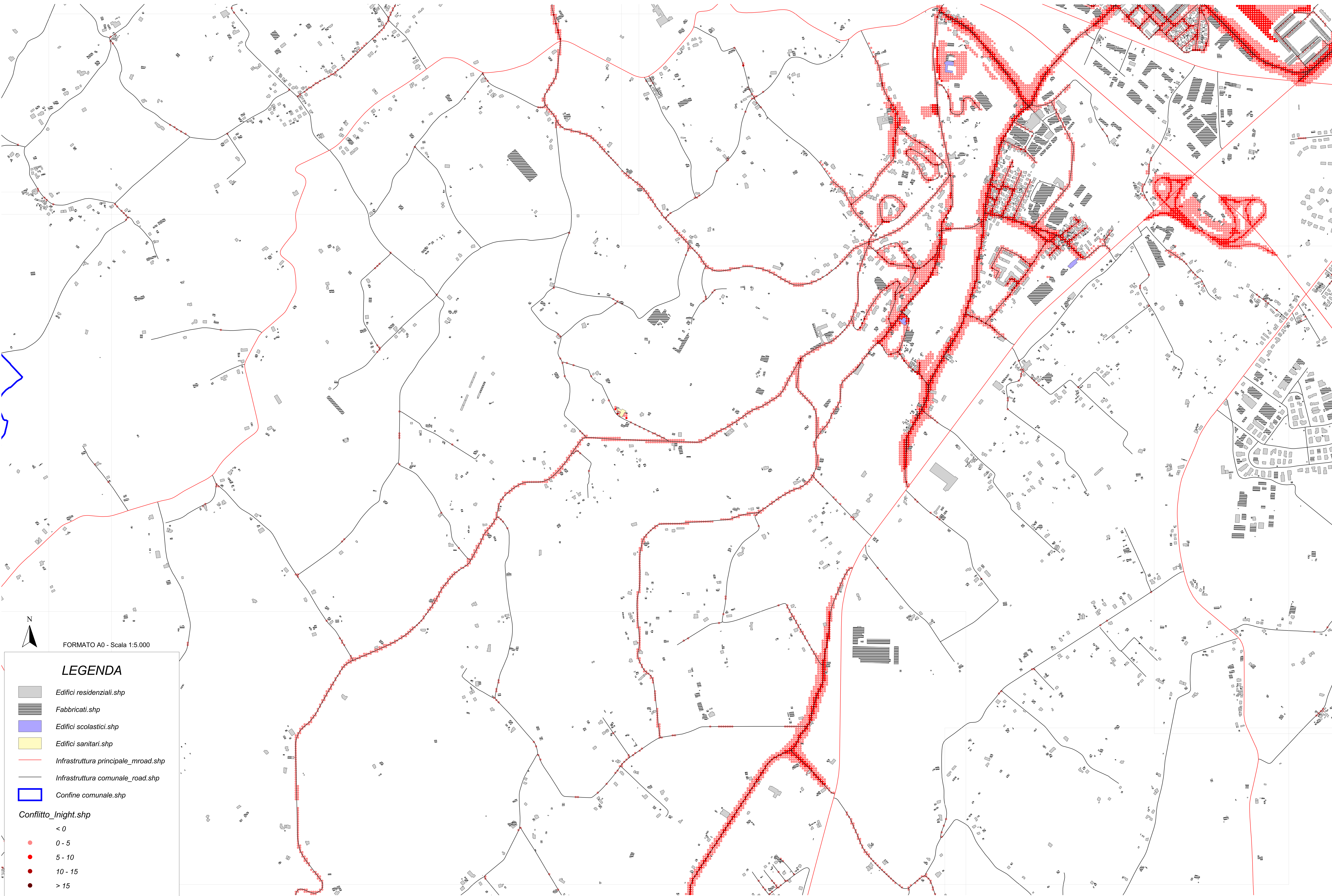


FORMATO A0 - Scala 1:5.000

LEGENDA








-  Edifici residenziali.shp
-  Fabbricati.shp
-  Edifici scolastici.shp
-  Edifici sanitari.shp
-  Infrastruttura principale_mroad.shp
-  Infrastruttura comunale_road.shp
-  Confine comunale.shp

- Conflitto_lden.shp**
-  < 0
-  0 - 5
-  5 - 10
-  10 - 15
-  > 15



FORMATO A0 - Scala 1:5.000

LEGENDA

-  Edifici residenziali.shp
-  Fabbricati.shp
-  Edifici scolastici.shp
-  Edifici sanitari.shp
-  Infrastruttura principale_mroad.shp
-  Infrastruttura comunale_road.shp
-  Confine comunale.shp

Conflitto_Inight.shp

-  < 0
-  0 - 5
-  5 - 10
-  10 - 15
-  > 15

N

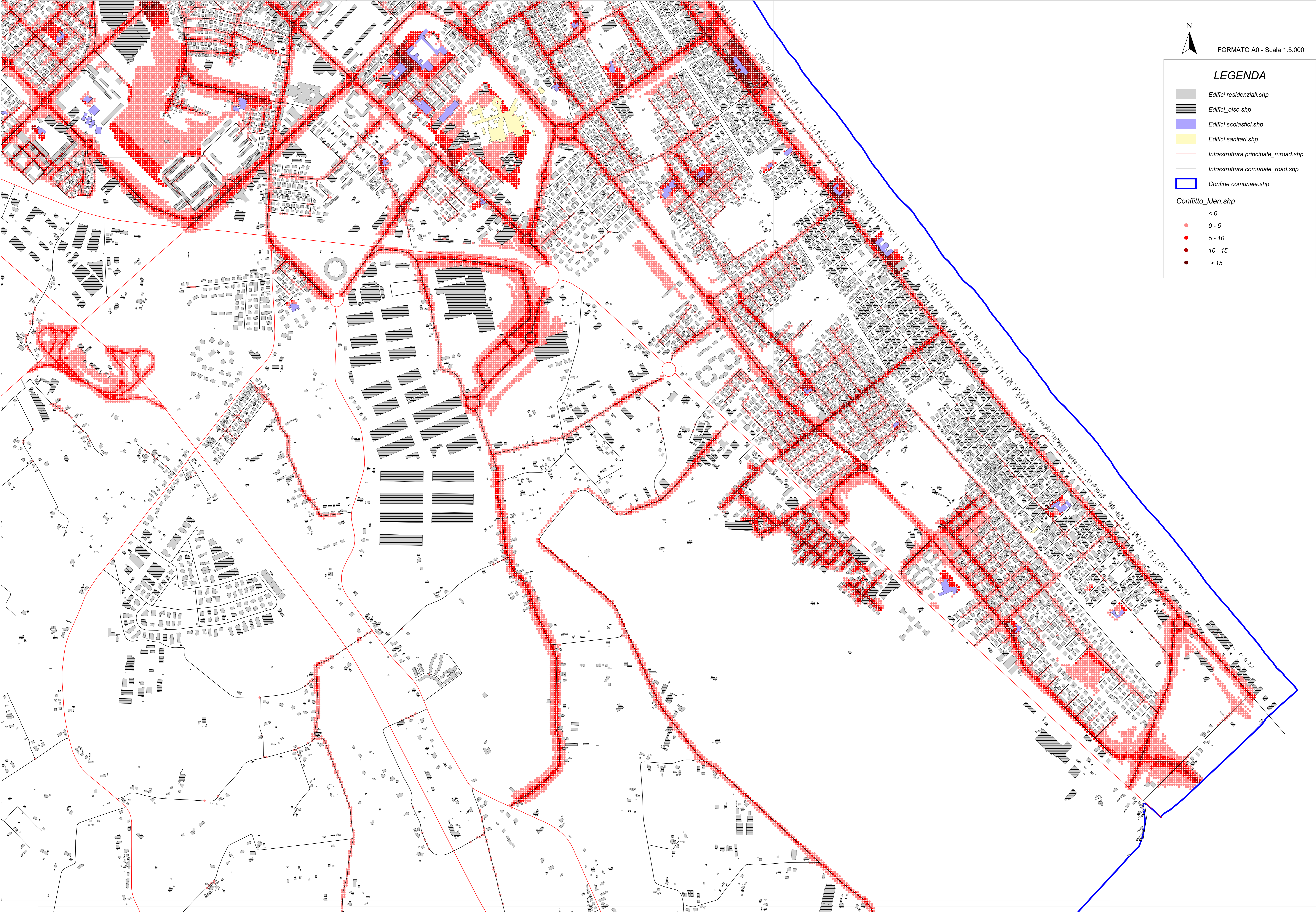
FORMATO A0 - Scala 1:5.000

LEGENDA

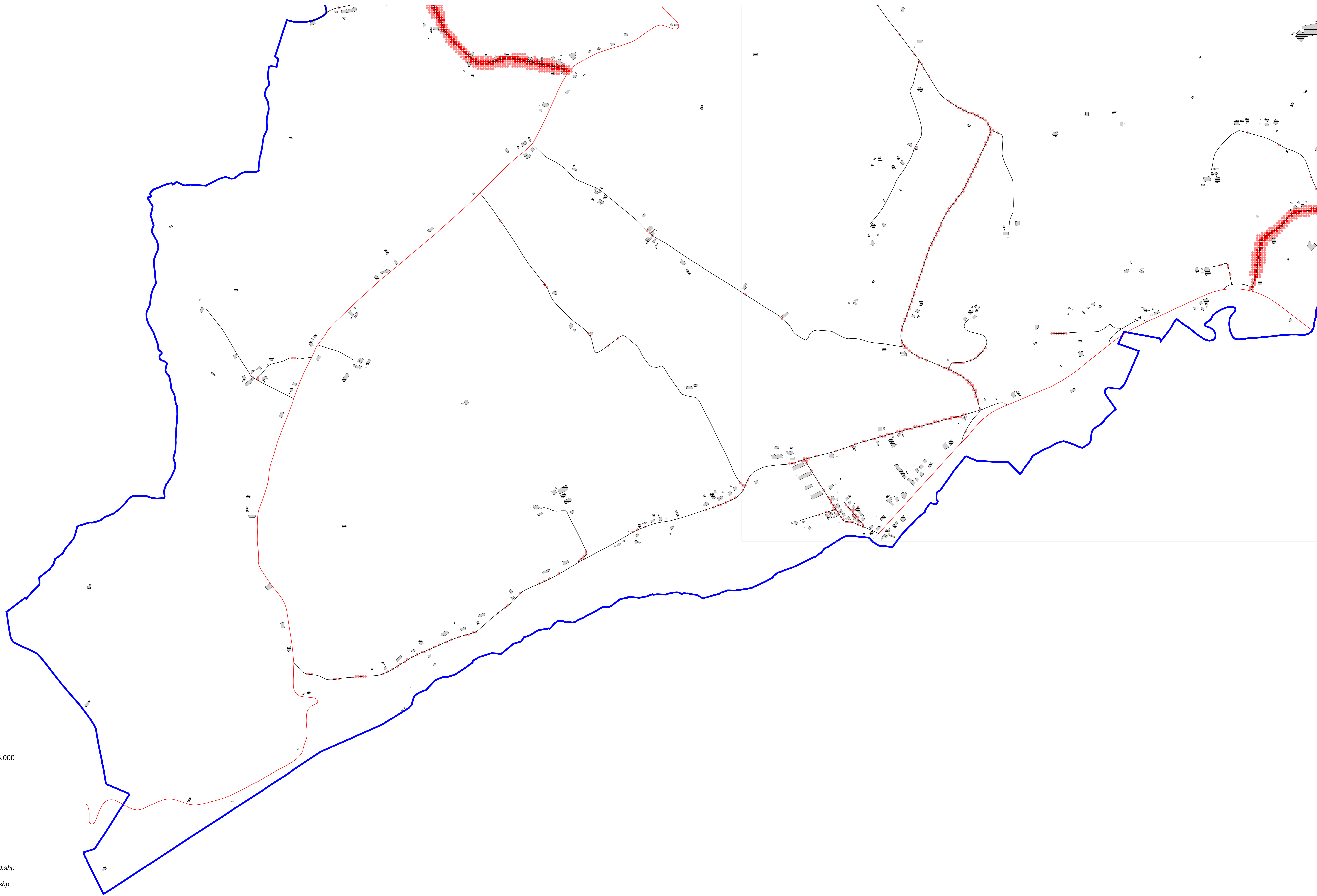
- Edifici residenziali.shp
- Edifici_else.shp
- Edifici scolastici.shp
- Edifici sanitari.shp
- Infrastruttura principale_mroad.shp
- Infrastruttura comunale_road.shp
- Confine comunale.shp

Conflitto_lden.shp

- < 0
- 0 - 5
- 5 - 10
- 10 - 15
- > 15










Mappatura Acustica Strategica dell'Agglomerato di Rimini in applicazione della Direttiva 2002/49/CE - Mappe di conflitto (ROAD) - LDEN - Tav. 9/11








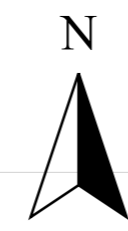
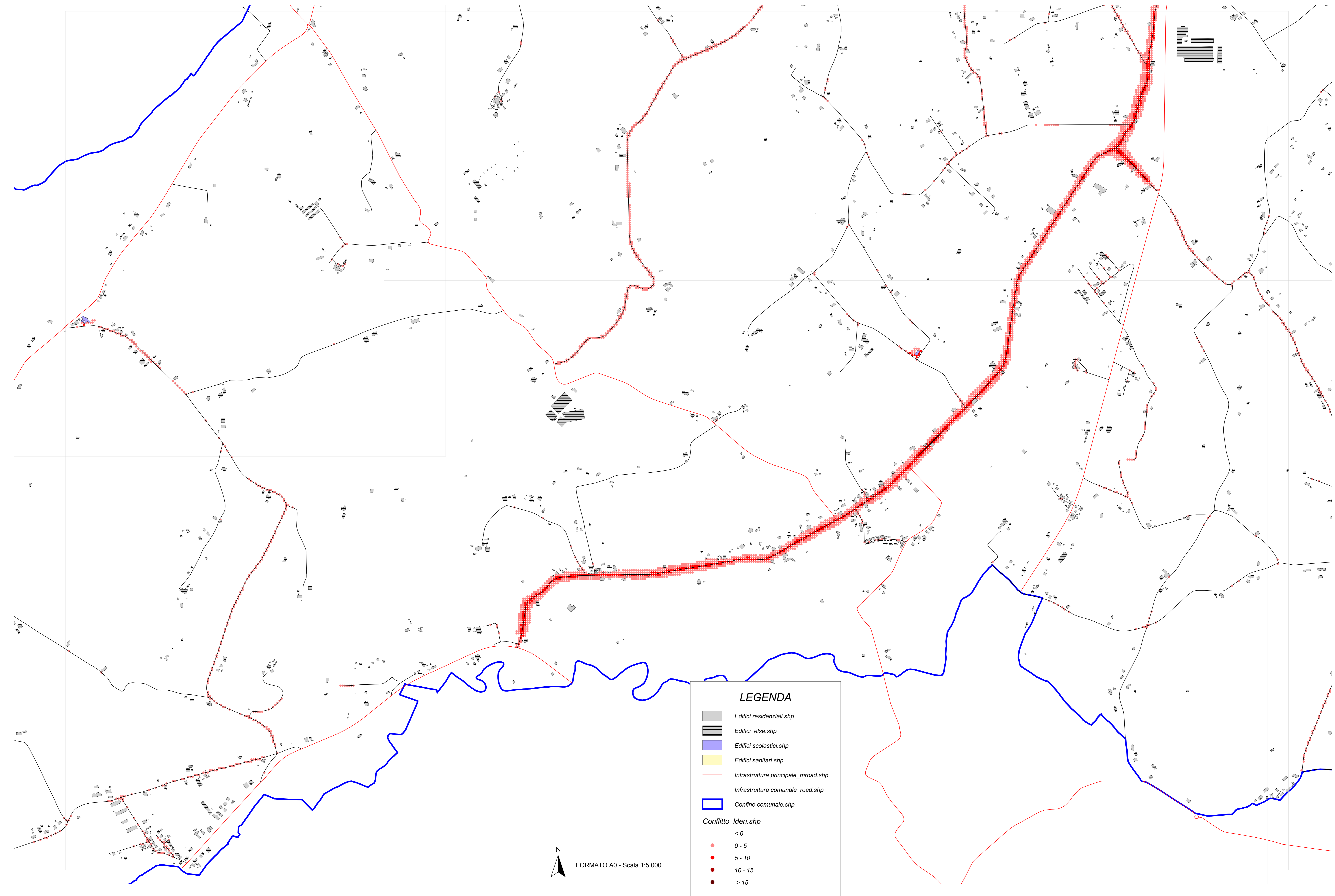
FORMATO A0 - Scala 1:5.000

LEGENDA

-  Edifici residenziali.shp
-  Fabbricati.shp
-  Edifici scolastici.shp
-  Edifici sanitari.shp
-  Infrastruttura principale_mroad.shp
-  Infrastruttura comunale_road.shp
-  Confine comunale.shp

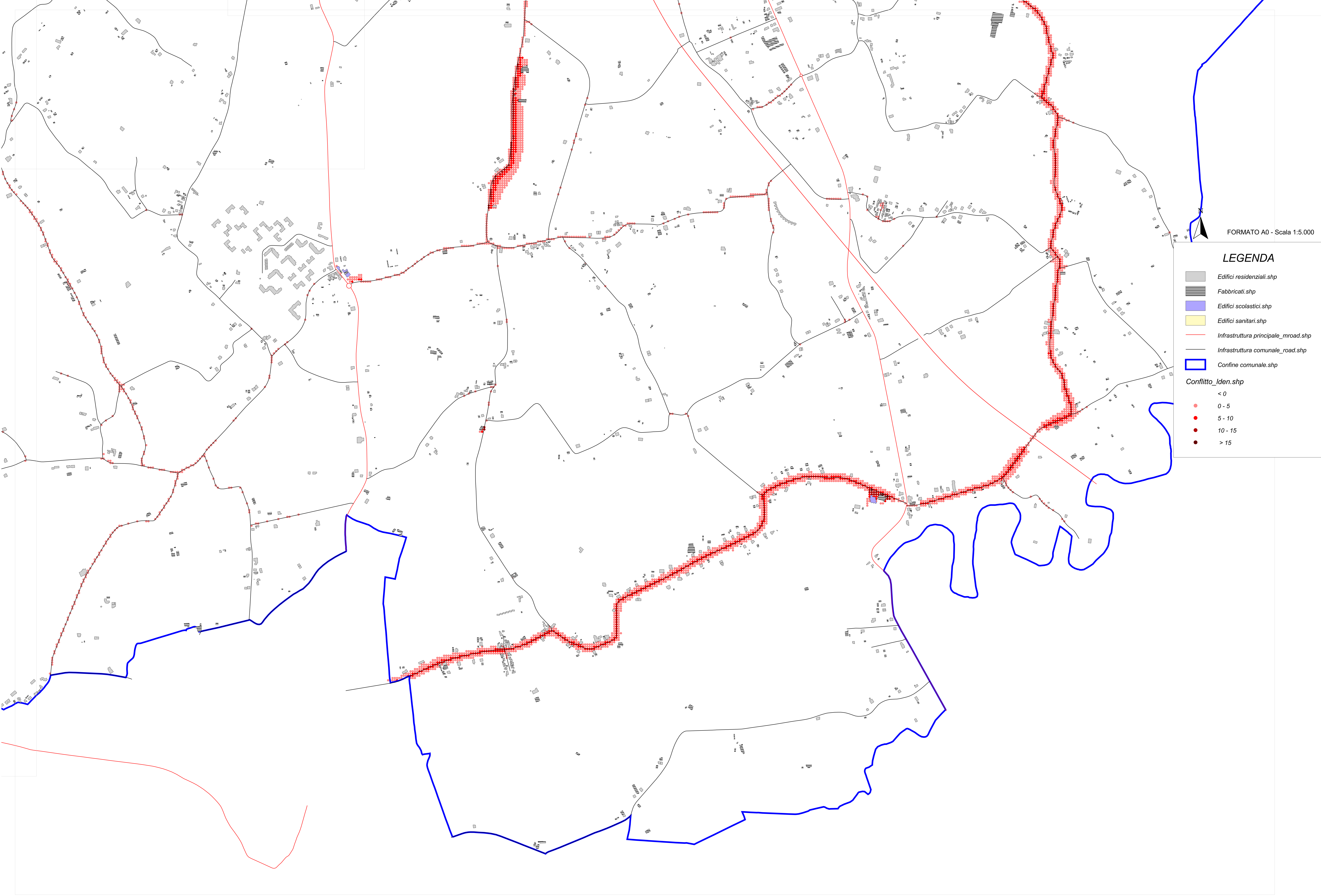
Conflitto_lden.shp

-  < 0
-  0 - 5
-  5 - 10
-  10 - 15
-  > 15










FORMATO A0 - Scala 1:5.000






Mappatura Acustica Strategica dell'Agglomerato di Rimini in applicazione della Direttiva 2002/49/CE - Mappe di conflitto (ROAD) - LDEN - Tav. 11/11




FORMATO A0 - Scala 1:5.000

LEGENDA







-  Edifici residenziali.shp
-  Fabbricati.shp
-  Edifici scolastici.shp
-  Edifici sanitari.shp
-  Infrastruttura principale_mroad.shp
-  Infrastruttura comunale_road.shp
-  Confine comunale.shp

- Conflitto_Lden.shp**
-  < 0
 -  0 - 5
 -  5 - 10
 -  10 - 15
 -  > 15







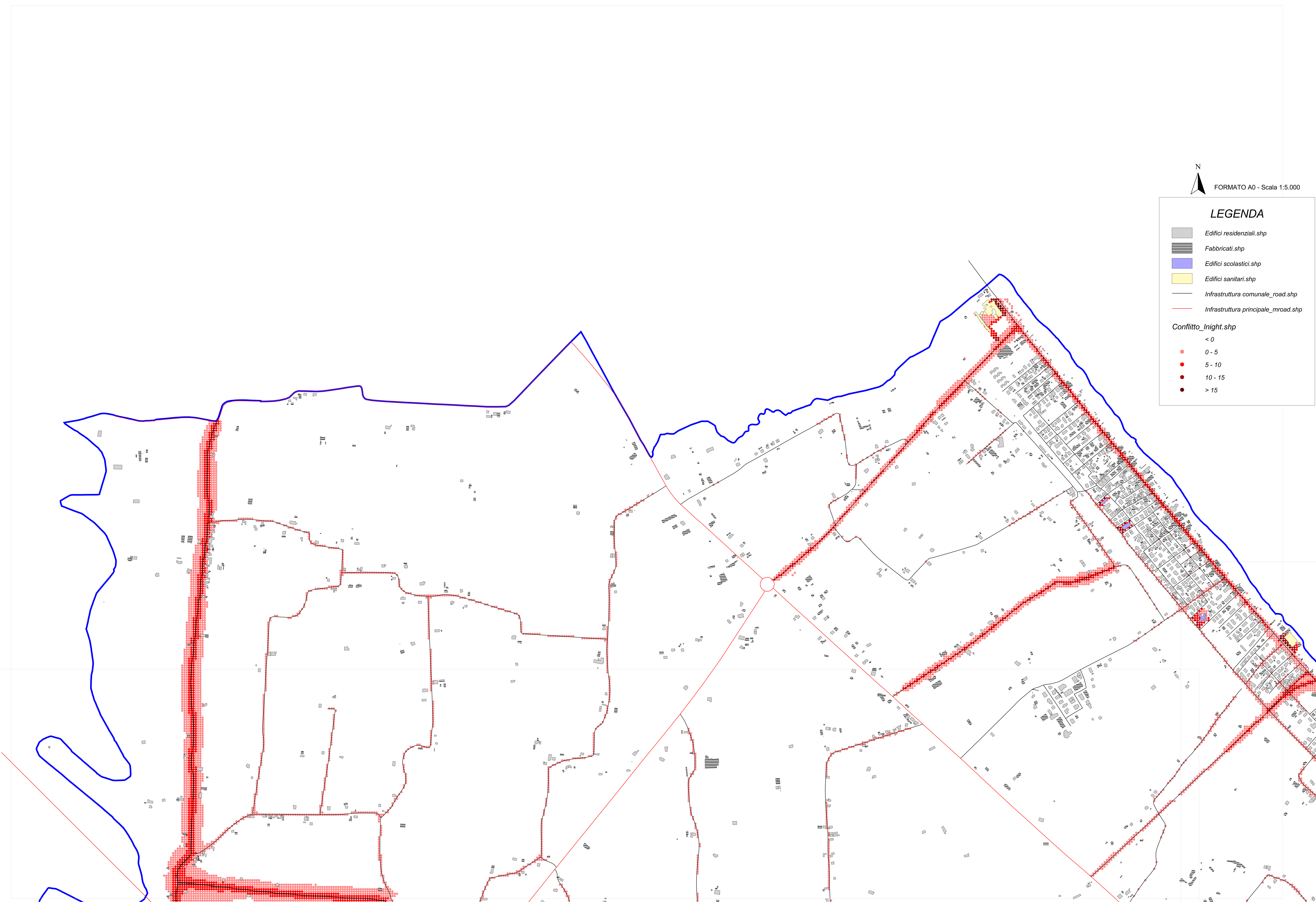
FORMATO A0 - Scala 1:5.000

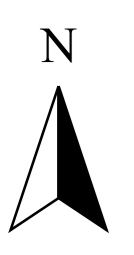
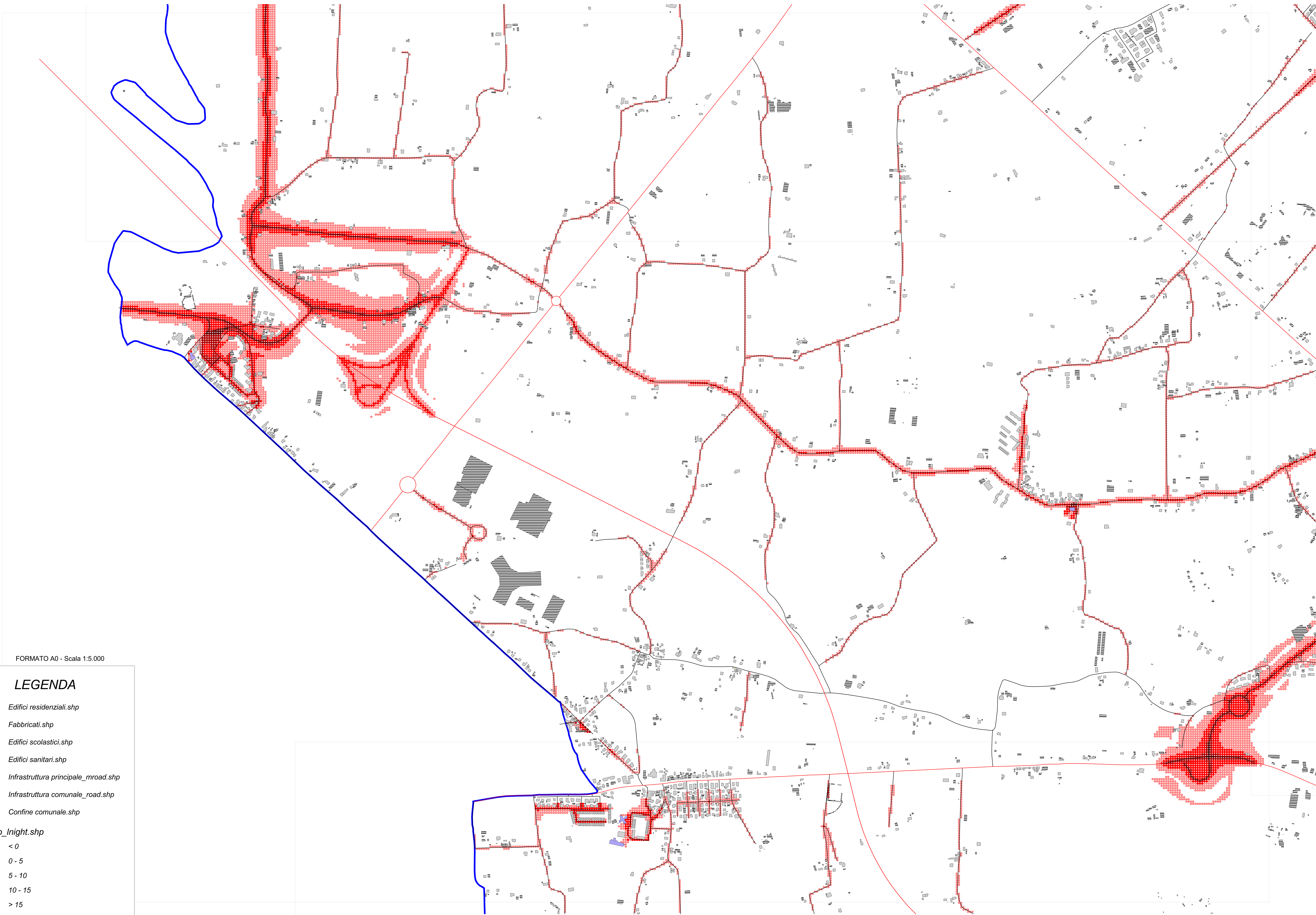
LEGENDA

-  Edifici residenziali.shp
-  Fabbricati.shp
-  Edifici scolastici.shp
-  Edifici sanitari.shp
-  Infrastruttura comunale_road.shp
-  Infrastruttura principale_mroad.shp

Conflitto_lnight.shp

-  < 0
-  0 - 5
-  5 - 10
-  10 - 15
-  > 15










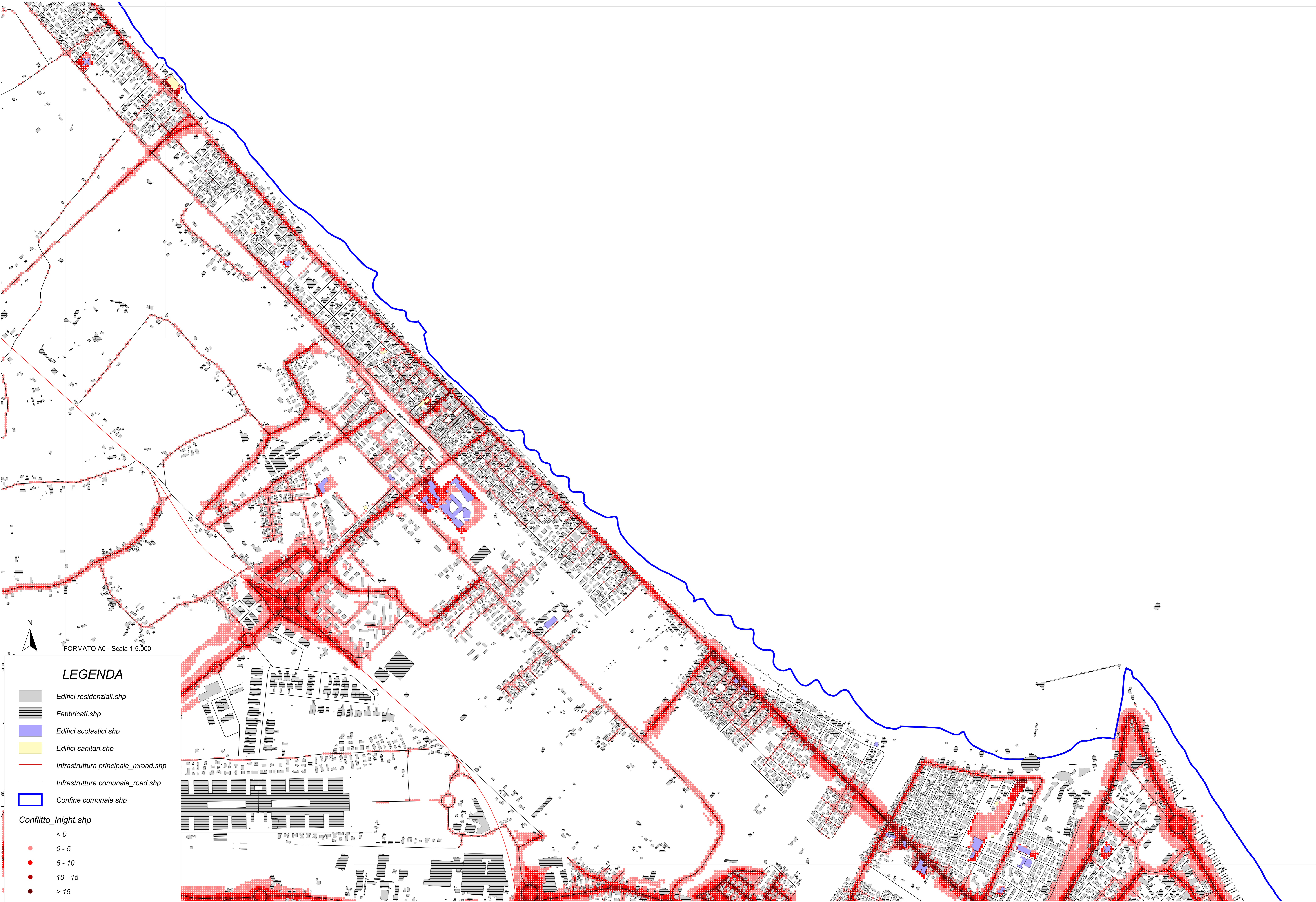
FORMATO A0 - Scala 1:5.000

LEGENDA

-  Edifici residenziali.shp
-  Fabbricati.shp
-  Edifici scolastici.shp
-  Edifici sanitari.shp
-  Infrastruttura principale_mroad.shp
-  Infrastruttura comunale_road.shp
-  Confine comunale.shp








Conflitto_lnight.shp






-  < 0
-  0 - 5
-  5 - 10
-  10 - 15
-  > 15

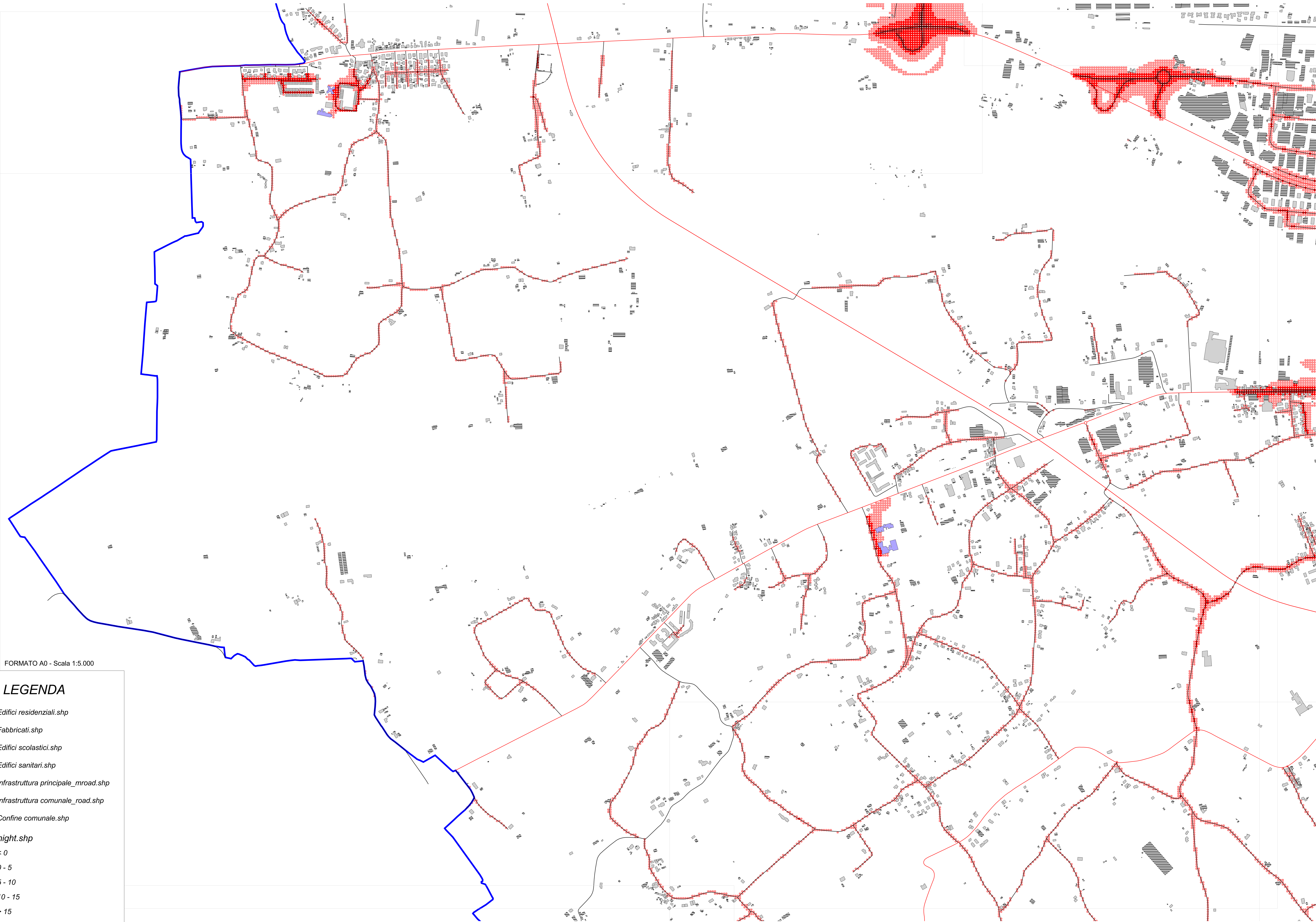


FORMATO A0 - Scala 1:5.000

LEGENDA

-  Edifici residenziali.shp
-  Fabbricati.shp
-  Edifici scolastici.shp
-  Edifici sanitari.shp
-  Infrastruttura principale_road.shp
-  Infrastruttura comunale_road.shp
-  Confine comunale.shp








- Conflitto_Inight.shp**
-  < 0
-  0 - 5
-  5 - 10
-  10 - 15
-  > 15








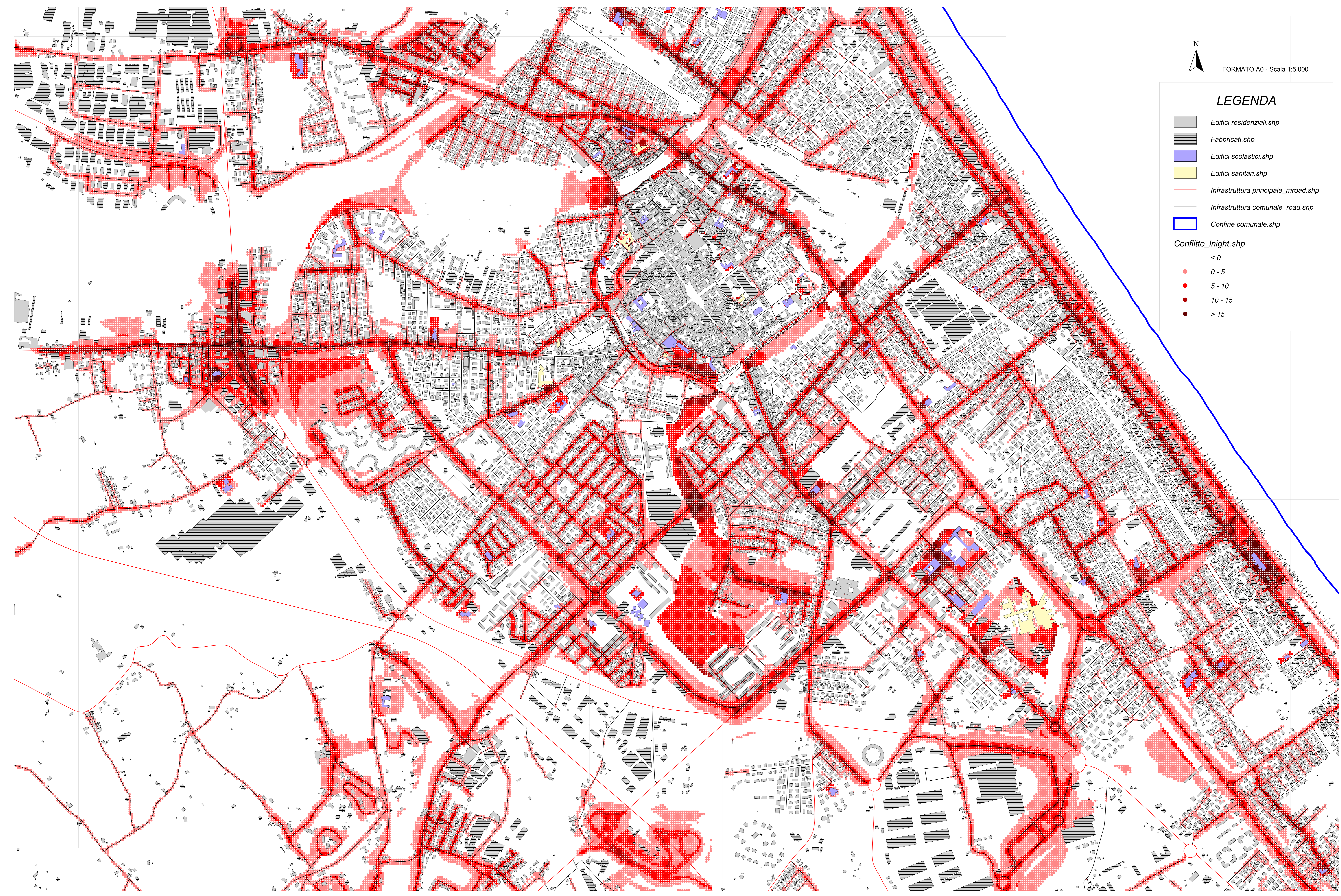
FORMATO A0 - Scala 1:5.000

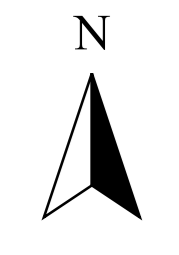
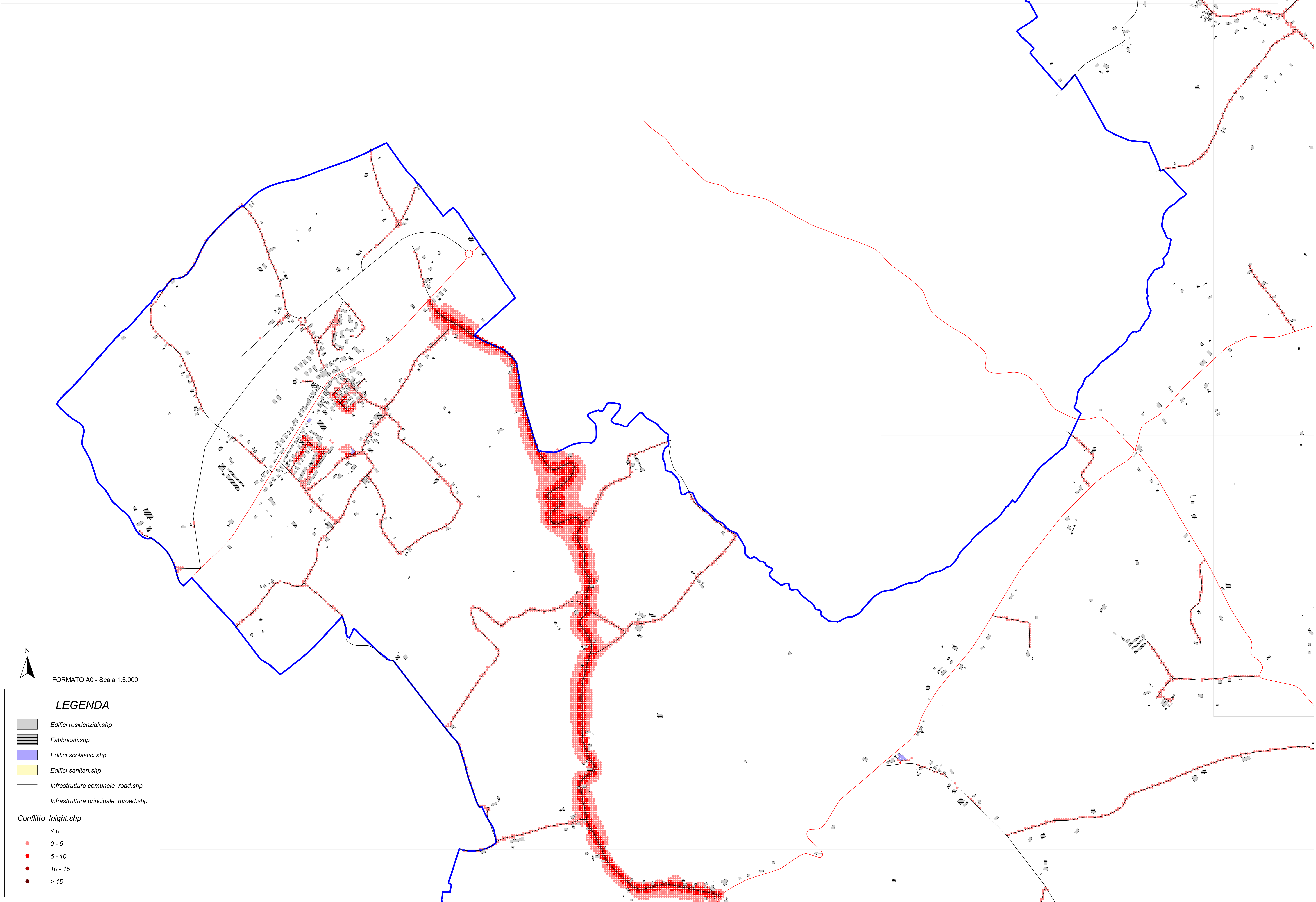
LEGENDA

-  Edifici residenziali.shp
-  Fabbricati.shp
-  Edifici scolastici.shp
-  Edifici sanitari.shp
-  Infrastruttura principale_mroad.shp
-  Infrastruttura comunale_road.shp
-  Confine comunale.shp

Conflitto_lnight.shp



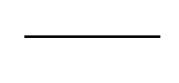






-  < 0
-  0 - 5
-  5 - 10
-  10 - 15
-  > 15


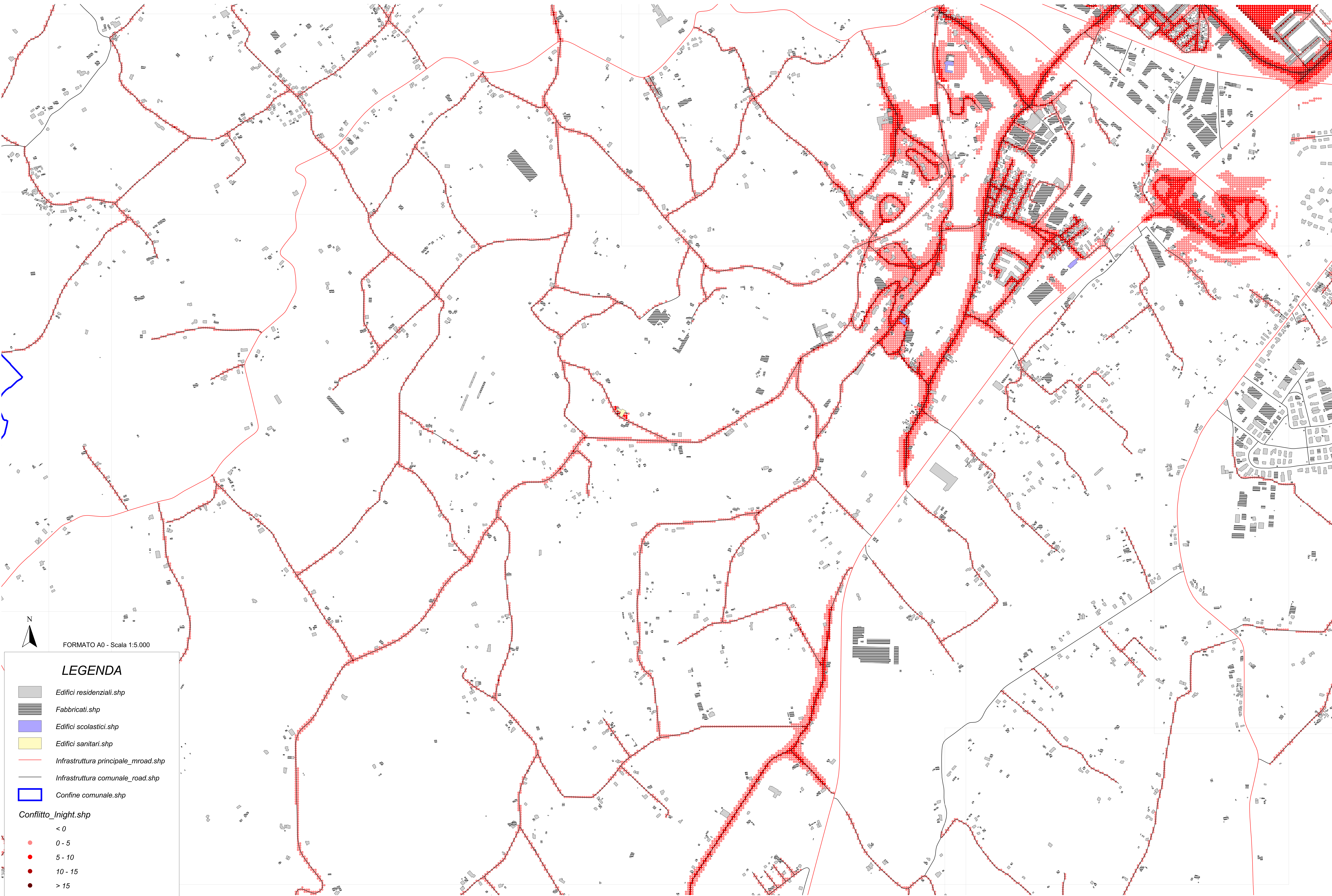




FORMATO A0 - Scala 1:5.000

LEGENDA

-  Edifici residenziali.shp
 -  Fabbricati.shp
 -  Edifici scolastici.shp
 -  Edifici sanitari.shp
 -  Infrastruttura comunale_road.shp
 -  Infrastruttura principale_mroad.shp
- Conflitto_lnight.shp
-  < 0
 -  0 - 5
 -  5 - 10
 -  10 - 15
 -  > 15



FORMATO A0 - Scala 1:5.000

LEGENDA

- Edifici residenziali.shp
- Fabbricati.shp
- Edifici scolastici.shp
- Edifici sanitari.shp
- Infrastruttura principale_road.shp
- Infrastruttura comunale_road.shp
- Confine comunale.shp


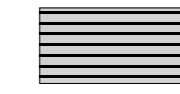





Conflitto_Inight.shp

- < 0
- 0 - 5
- 5 - 10
- 10 - 15
- > 15








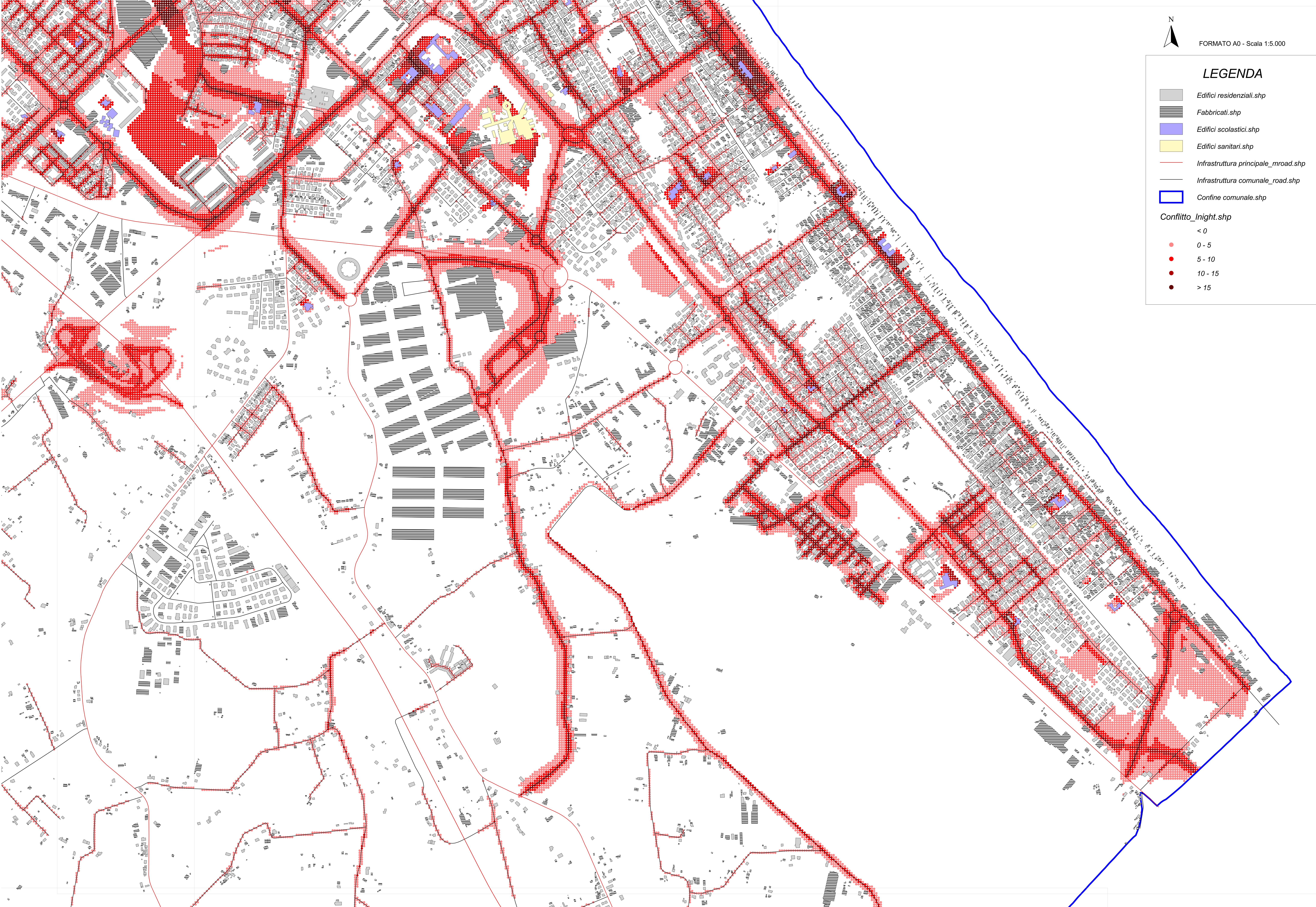
FORMATO A0 - Scala 1:5.000

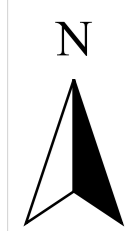
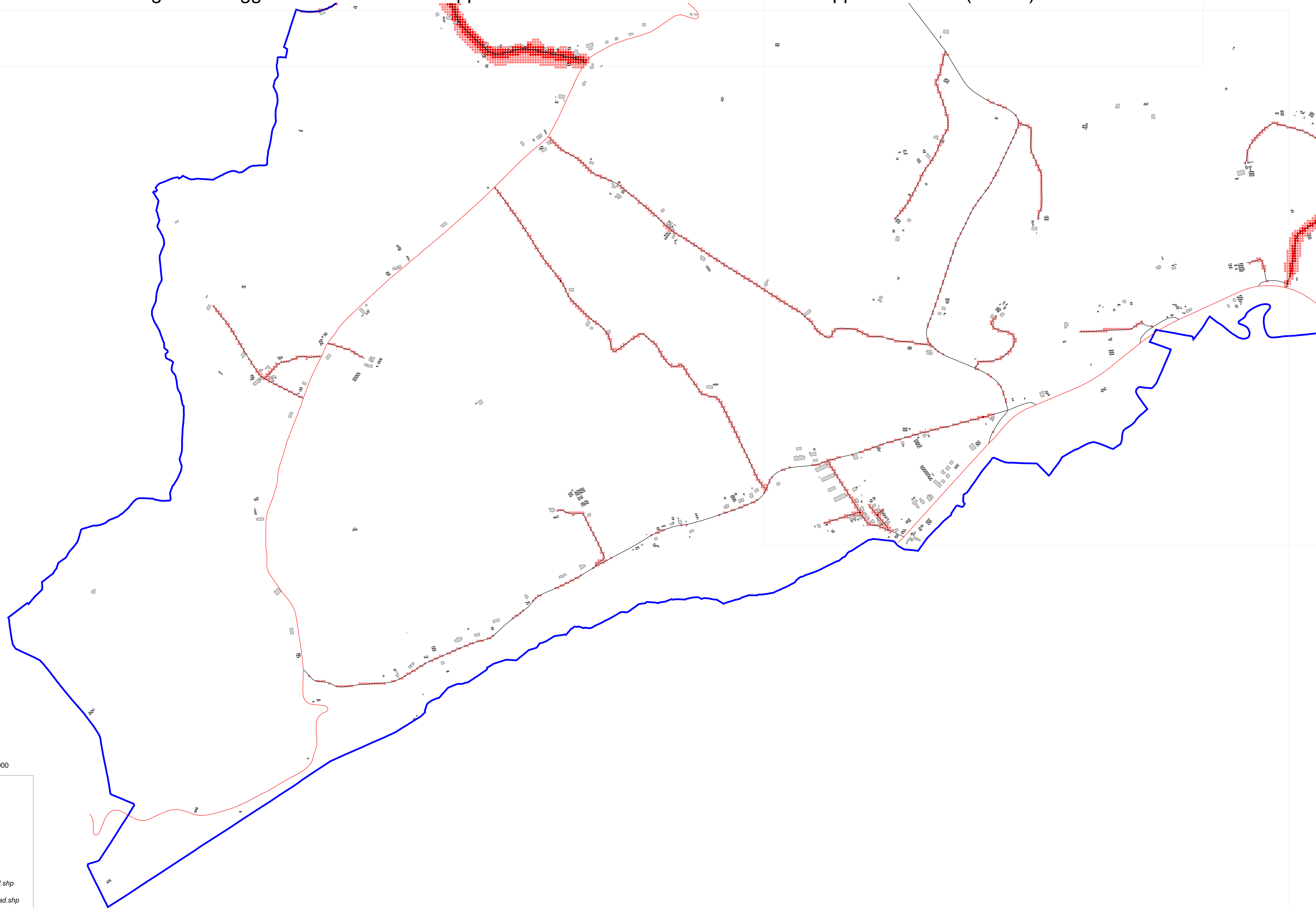
LEGENDA

-  Edifici residenziali.shp
-  Fabbricati.shp
-  Edifici scolastici.shp
-  Edifici sanitari.shp
-  Infrastruttura principale_mroad.shp
-  Infrastruttura comunale_road.shp
-  Confine comunale.shp

Conflitto_Inight.shp







-  < 0
-  0 - 5
-  5 - 10
-  10 - 15
-  > 15









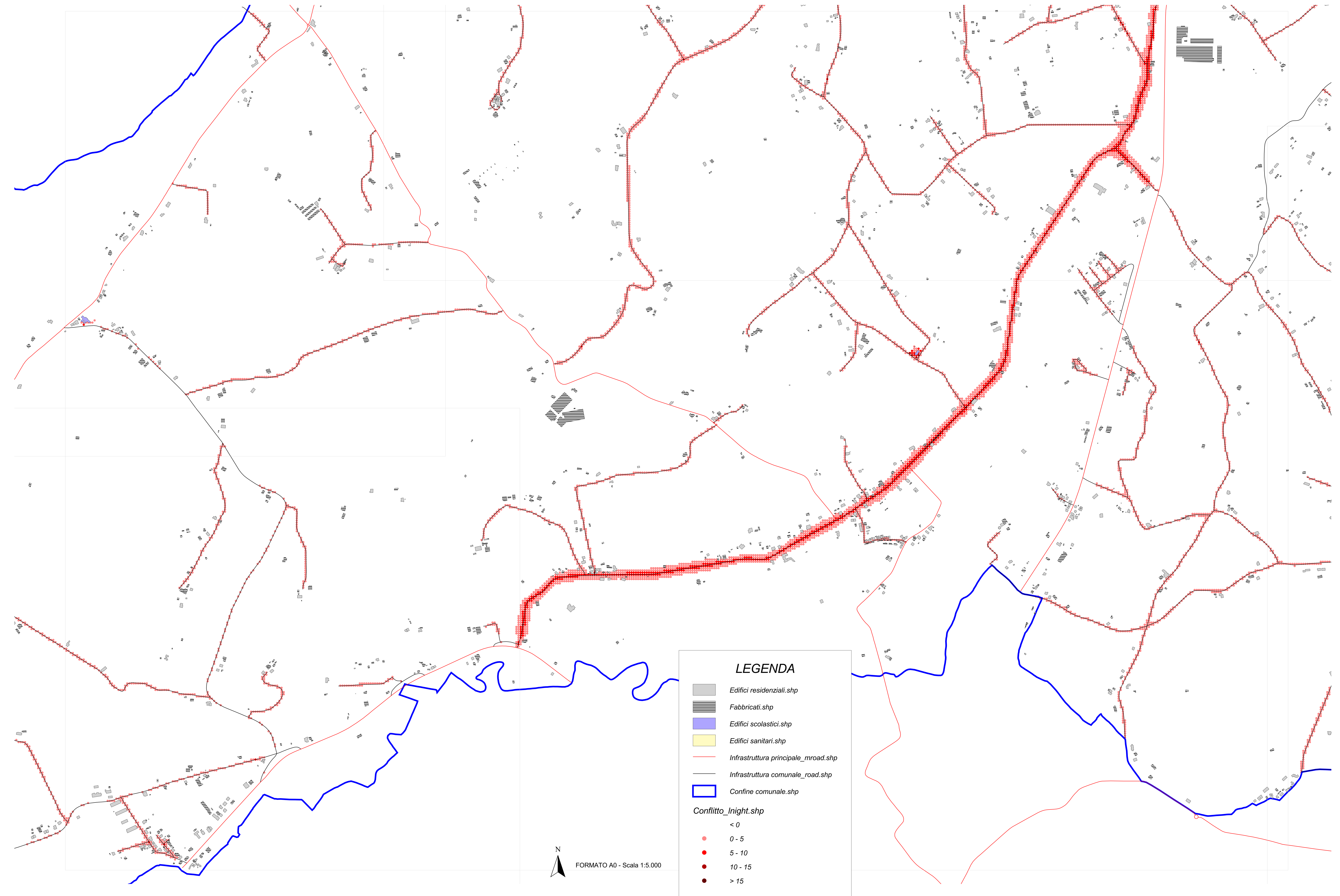
FORMATO A0 - Scala 1:5.000


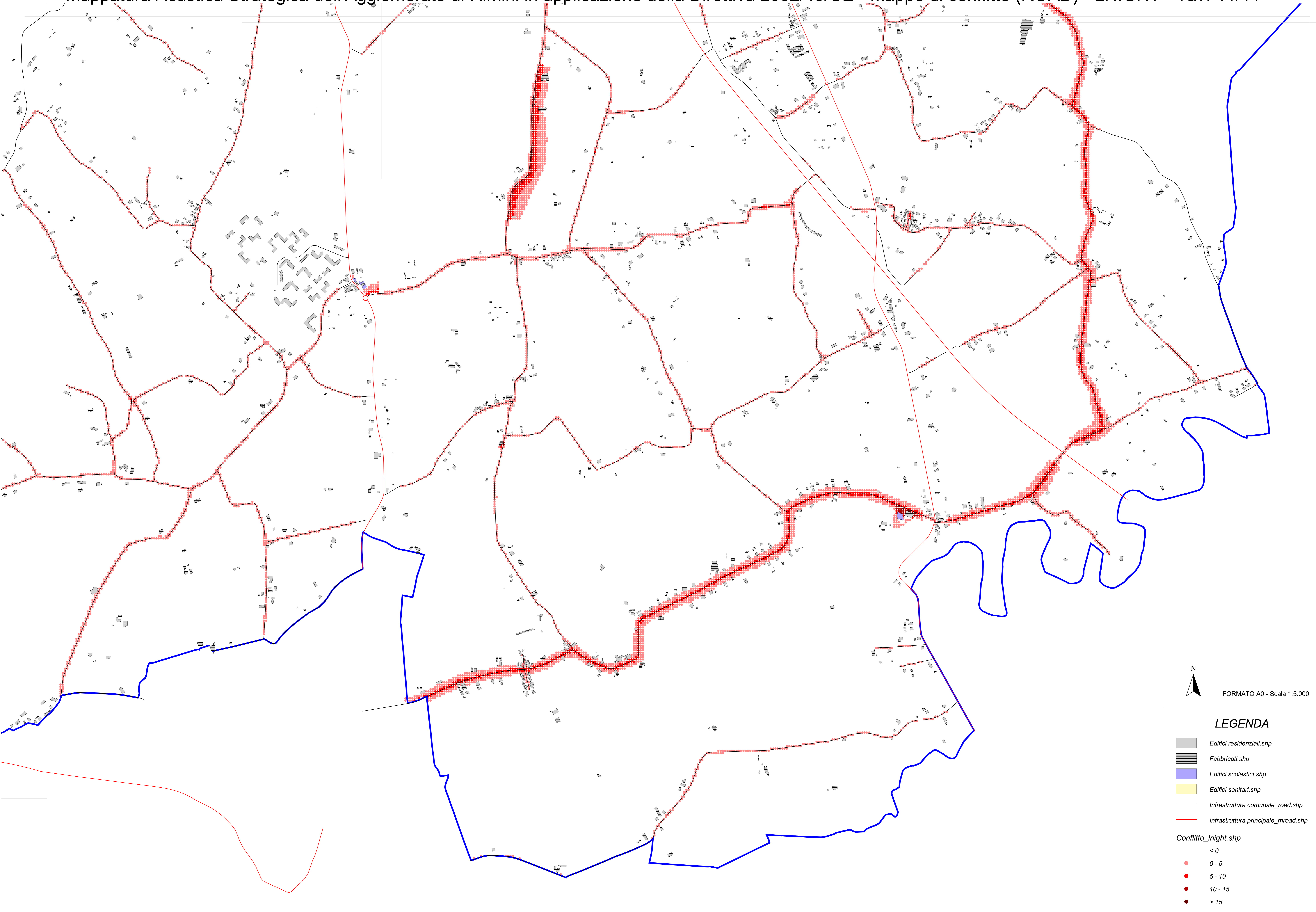
LEGENDA

-  Edifici residenziali.shp
-  Fabbricati.shp
-  Edifici scolastici.shp
-  Edifici sanitari.shp
-  Infrastruttura comunale_road.shp
-  Infrastruttura principale_mroad.shp

Conflitto_lnight.shp

-  < 0
-  0 - 5
-  5 - 10
-  10 - 15
-  > 15





FORMATO A0 - Scala 1:5.000

LEGENDA

- Edifici residenziali.shp
- Fabbricati.shp
- Edifici scolastici.shp
- Edifici sanitari.shp
- Infrastruttura comunale_road.shp
- Infrastruttura principale_mroad.shp

Conflitto_lnight.shp

- < 0
- 0 - 5
- 5 - 10
- 10 - 15
- > 15