gecosistema.com

QUADRO CONOSCITIVO

C2_TAV4S

Studio idraulico e rischio alluvionamento costiero

Scala 1:2000


0.86
0.86
0.86
0.86
0.86
0.86
0.86
0.86
0.86
0.86
0
100
200 m
785500.00
4886000.00
786000.00
4885500.00

Legenda

- ⬚ Aree di progetto
  Q realizzazione 1.91m
  [m allagamento]

Barriere sud
- ▬ 2.85

Post operam
waterdepth_RN_SUD_RT100_2100
[m]
- ☐ <= 0.05
- ▨ 0.05 - 0.10
- ▨ 0.10 - 0.25
- ▨ 0.25 - 0.50
- ▨ 0.50 - 0.75
- ▨ 0.75 - 1.00
- ■ > 1.00

Ortomosaico Rimini Sud


0.86
0.86
0.86
0.86
0.86
0.86
0.86
0.86
0.86
0.86
0.86
0.86
0.86
0.86
0.86
0.86
0.86
0.86
0.86
0.86
786500.00
4885000.00
4884500.00
787000.00
4884000.00
787500.00

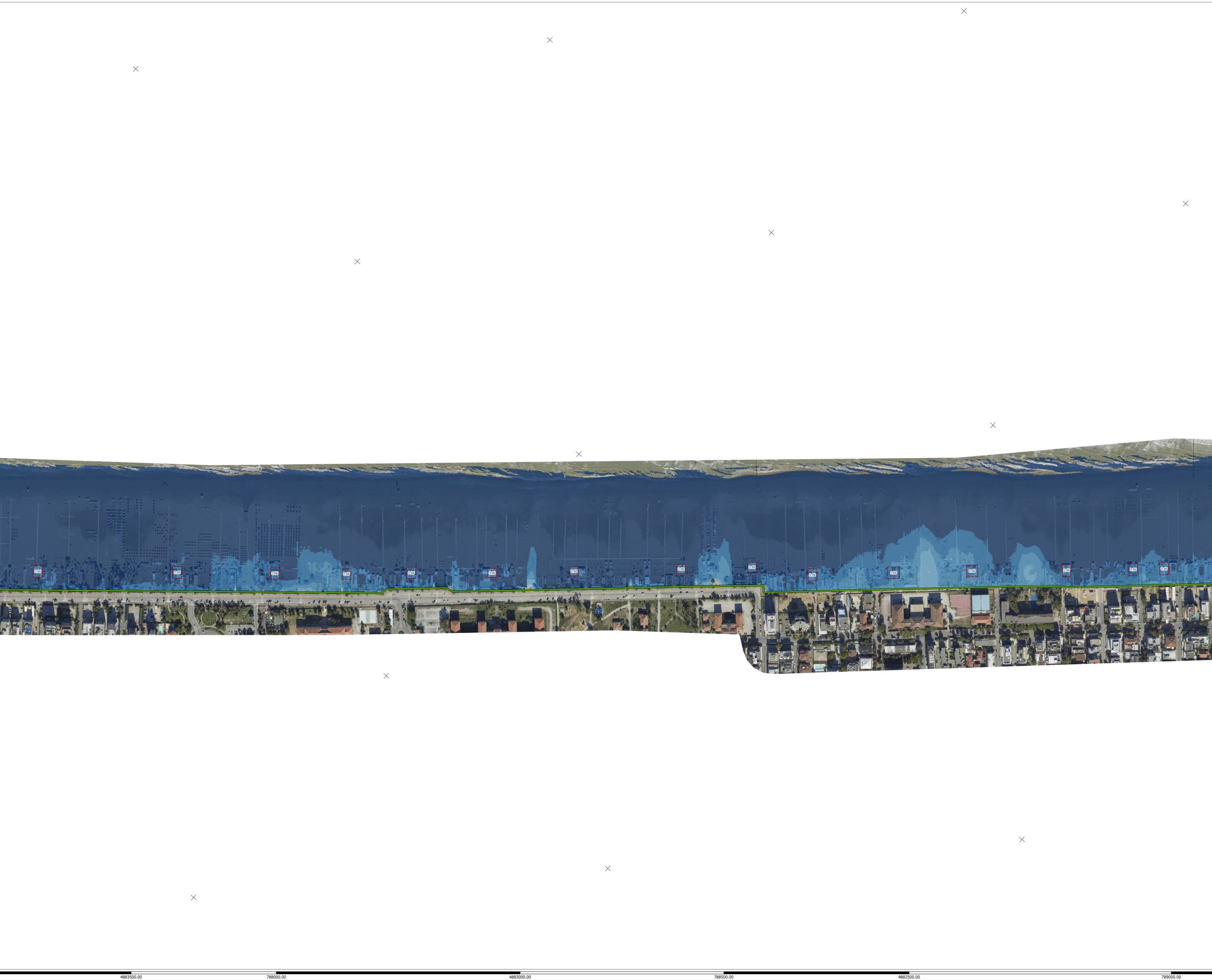
0.86
0.86
0.86
0.86
0.86
0.86
0.86
0.86
0.86
0.86
0.86
0.86
0.86
0.86
0.86
4883500.00
788000.00
4883000.00
788500.00
4882500.00
789000.00


0.86
0.86
0.86
0.86
0.86
0.86
0.86
0.86
0.86
0.86
0.86
0.86
0.86
0.86
0.86
0.86
0.86
4882000.00
789500.00
4881500.00
790000.00
4881000.00
4880500.00
790500.00
4880000.00
4881000.00
792000.00
4880500.00
791500.00
4880000.00
791000.00