gecosistema.com

QUADRO CONOSCITIVO

C2_TAV6S

Studio idraulico e rischio alluvionamento costiero

Scala 1:2000


Legenda
Aree di progetto
Q realizzazione 1.91m
[m allagamento]
Barriere sud
2.85
Post Operam barriere continue
waterdepth_RN_NORD_RT10_2050
[m]
<= 0.05
0.05 - 0.10
0.10 - 0.25
0.25 - 0.50
0.50 - 0.75
0.75 - 1.00
> 1.00
Ortomosaico Rimini Sud
0
100
200 m
785500.00
4886000.00
786000.00
4885500.00



786500.00
4885000.00
4884500.00
787000.00
4884000.00
787500.00


4883500.00
788000.00
4883000.00
788500.00
4882500.00
789000.00


4882000.00
789500.00
4881500.00
790000.00
4881000.00
4880500.00
790500.00
4880000.00
4881000.00
792000.00
4880500.00
791500.00
4880000.00
791000.00