gecosistema.com

QUADRO CONOSCITIVO

C2_TAV8S

Studio idraulico e rischio alluvionamento costiero

Scala 1:2000

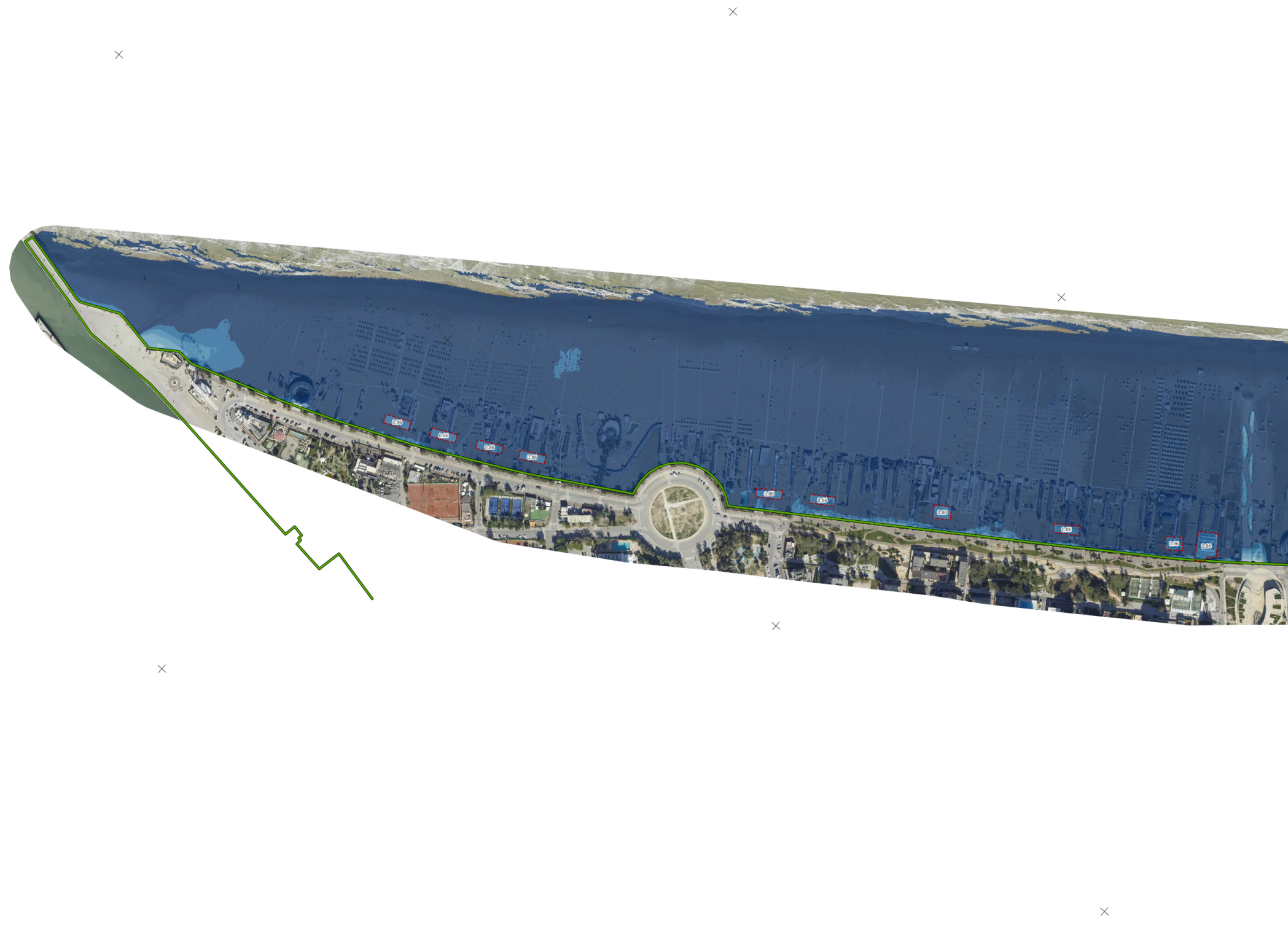
0.86
0.86
0.86
0.86
0.86
0.86
0.86
0.86
0.86
0.86

Legenda

- ⬚ Aree di progetto
  Q realizzazione 1.91m
  [m allagamento]

Barriere sud

- 🟩 2.85

Post Operam barriere continue
waterdepth_RN_NORD_RT100_2100
[m]

- ▢ <= 0.05
- ▨ 0.05 - 0.10
- ▨ 0.10 - 0.25
- ▨ 0.25 - 0.50
- ▨ 0.50 - 0.75
- ▨ 0.75 - 1.00
- ■ > 1.00

Ortomosaico Rimini Sud

0 100 200 m

785500.00 4886000.00 786000.00 4885500.00


0.86
0.86
0.86
0.86
0.86
0.86
0.86
0.86
0.86
0.86
0.86
0.86
0.86
0.86
0.86
0.86
0.86
0.86
0.86
0.86
786500.00
4885000.00
4884500.00
787000.00
4884000.00
787500.00

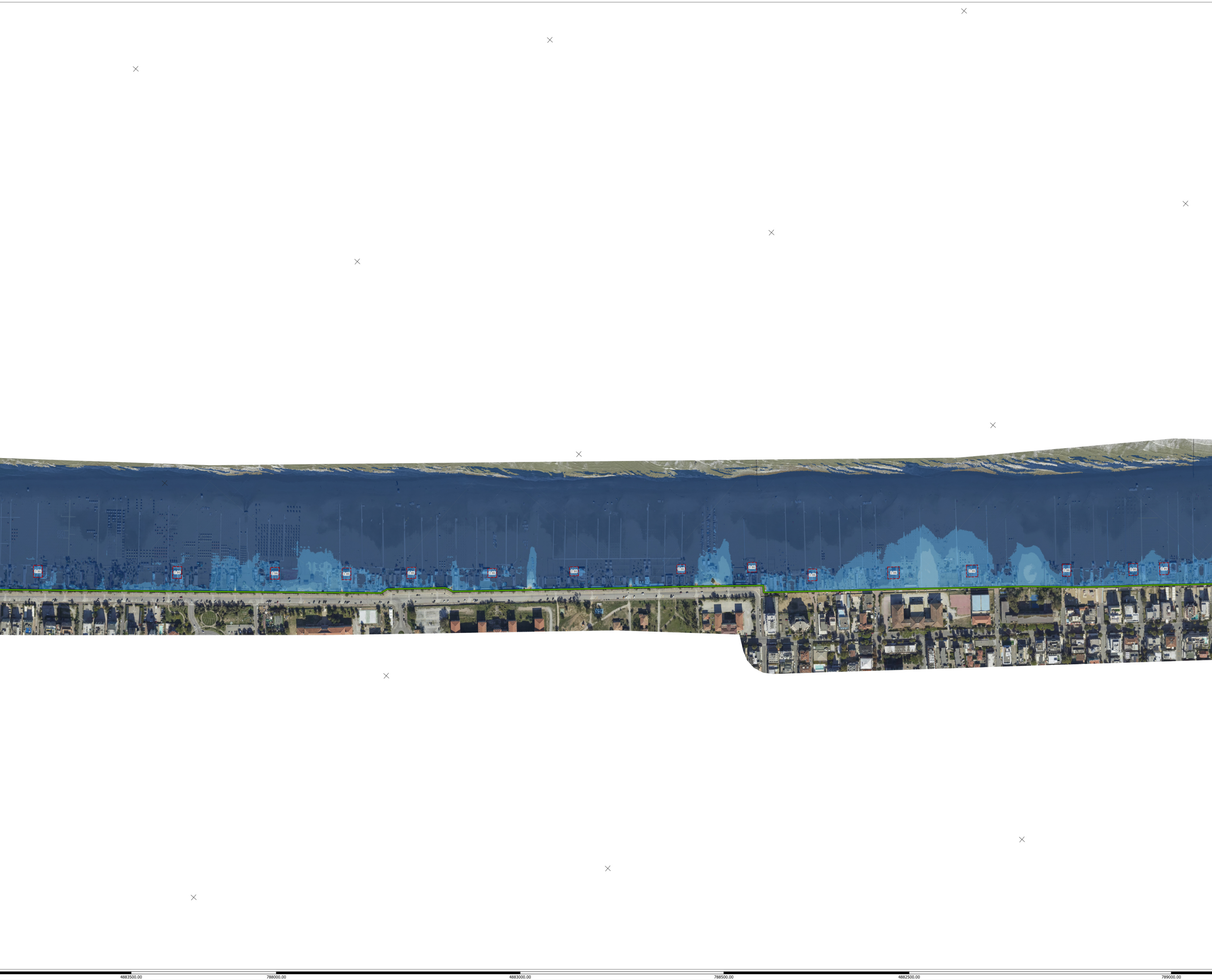
0.86
0.86
0.86
0.86
0.86
0.86
0.86
0.86
0.86
0.86
0.86
0.86
0.86
0.86
0.86
4883500.00
788000.00
4883000.00
788500.00
4882500.00
789000.00


0.86
0.86
0.86
0.86
0.86
0.86
0.86
0.86
0.86
0.86
0.86
0.86
0.86
0.86
0.86
0.86
0.86
4882000.00
789500.00
4881500.00
790000.00
4881000.00
4880500.00
790500.00
4880000.00
4881000.00
792000.00
4880500.00
791500.00
4880000.00
791000.00